

Madison, Wisconsin

CITY OF MADISON

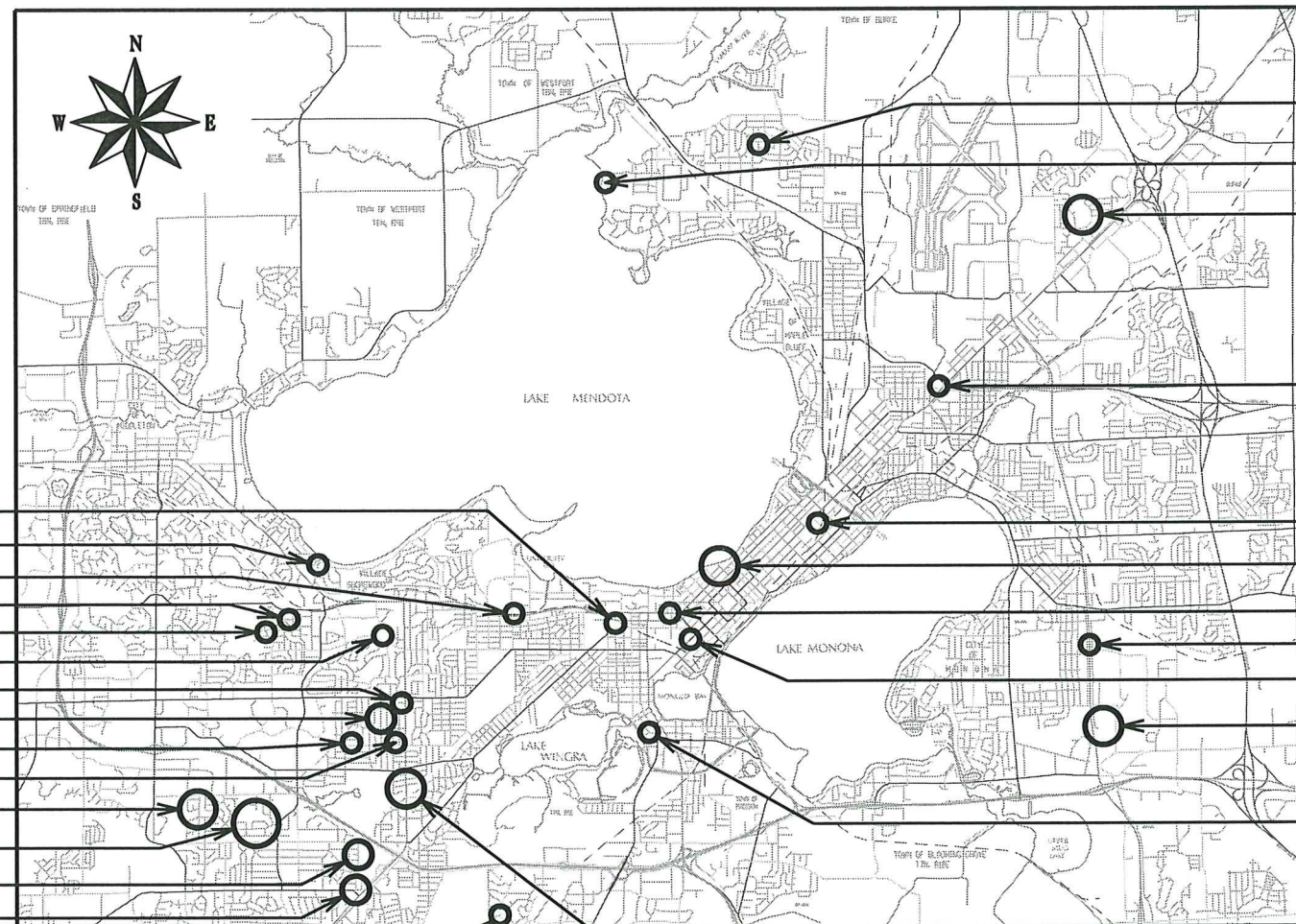
CITY ENGINEERING DIVISION DEPARTMENT OF PUBLIC WORKS PLAN OF PROPOSED IMPROVEMENT

INDEX OF SHEETS

SHEET NO.	TITLE
1	INDEX OF SHEETS
DI-D2	DETAILED LINING LIMITS
P1	BALDWIN ST PLANS
P2	BORDNER DR PLANS
P3	GREENTREE RD, MINTON RD, & BROOKWOOD RD PLANS
P4	HIGH ST PLANS
P5	HIGHLAND AVE BIKE PATH PLANS
P6	HILLCREST DR PLANS
P7-P8	LAURIE DR PLANS
P9-P10	ORCHARD DR PLANS
P11	N. ORCHARD ST PLANS
P12	PARKWAY & HILLDALE CT PLANS
P13	N. PINCKNEY & N. BUTLER PLANS
P14	PIPING ROCK RD PLANS
P15-P16	REETZ RD PLANS
P17	SANDWOOD WAY PLANS
P18	N. SEGOE LN PLANS
P19	SPRING CT PLANS
P20-P21	TOKAY BLVD PLANS
P22	UNIVERSITY AVE PLANS
P23	W. WASHINGTON AVE PLANS
P24	WAITE CIR & VALE CIR PLANS
P25	WOODS END PLANS
P26	COMMERCIAL AVE PLANS
P27	INDEPENDANCE LN PLANS
P28-P29	S. STOUGHTON RD PLANS
P30	DELAWARE BLVD PLANS
P31	VEITH AVE PLANS

CIPP REHAB OF SANITARY & STORM SEWER MAINS - 2019

CITY PROJECT NO. 12710
CITY CONTRACT NO. 9426



SHEET P11
SHEET P19
SHEET P5
SHEET P12
SHEET P2
SHEET P18
SHEET P6, P25
SHEET P9, P10
SHEET P20
SHEET P21
SHEET P7, P8
SHEET P3, P14
SHEET P15
SHEET P16
SHEET P17

SHEET P30
SHEET P31
SHEET P27
SHEET P26
SHEET P1
SHEET P13
SHEET P22
SHEET P28
SHEET P23
SHEET P29
SHEET P4

SHEET P24

PUBLIC IMPROVEMENT PROJECT APPROVED

OCTOBER 15, 2019

BY THE COMMON COUNCIL OF MADISON, WISCONSIN

PUBLIC IMPROVEMENT DESIGN APPROVED BY:

[Signature] 10/24/19
City Engineer Date

SANITARY SEWER DESIGNED BY:



PLOT SCALE:

PLOT NAME:

REV. DATE:

ORIGINATOR: CITY OF MADISON, STREETS DIVISION

FILE NAME:

DATE: 10/22/2019

SANITARY SEWER

LOCATION	U.S. STRUCT.	D.S. STRUCT.	DIA (IN)	LENGTH (LF)	MATERIAL	LATERALS	SHEET
BALDWIN ST	SAS 5445-015	SAS 5445-014	8	264	VP	3	P-1
BORDNER DR	SAS 3152-016	SAS 3151-010	8	267	VP	1	P-2
BORDNER DR	SAS 3152-003	SAS 3152-017	8	235	VP	5	P-2
BROOKWOOD RD	SAS 3063-012	SAS 3063-011	8	150	VP	2	P-3
BROOKWOOD RD	SAS 3063-011	SAS 3064-005	8	275	VP	4	P-3
GREENTREE RD	SAS 3063-012	SAS 3063-013	8	247	VP	4	P-3
GREENTREE RD	SAS 3063-013	SAS 3063-014	8	170	VP	4	P-3
MINTON RD	SAS 3063-014	SAS 3064-007	8	180	VP	2	P-3
MINTON RD	SAS 3064-007	SAS 3064-008	8	149	VP	1	P-3
HIGH ST	SAS 4757-006	SAS 4757-007	8	229	VP	5	P-4
HIGH ST	SAS 4757-007	SAS 4757-008	8	250	VP	4	P-4
HIGH ST	SAS 4757-008	SAS 4758-006	8	250	VP	6	P-4
HIGHLAND AVE	SAS 4250-001	SAS 4150-008	12	265	VP	0	P-5
HILLCREST DR	SAS 3755-019	SAS 3755-020	8	351	VP	3	P-6
LAURIE DR	SAS 2961-004	SAS 2962-001	10	227	VP	1	P-7
LAURIE DR	SAS 2962-001	SAS 2962-002	10	317	VP	4	P-7
LAURIE DR	SAS 2962-002	SAS 2962-009	10	240	VP	2	P-7
LAURIE DR	SAS 2962-009	SAS 2963-010	10	127	VP	1	P-7
LAURIE DR	SAS 2963-010	SAS 2963-001	12	20	VP	0	P-7
LAURIE DR	SAS 2963-008	SAS 2963-001	8	282	VP	0	P-8
CHAPEL HILL GREENWAY	SAS 2963-001	SAS 2863-001	12	348	VP	0	P-8
CHAPEL HILL GREENWAY	SAS 2863-001	SAS 2863-002	12	357	VP	0	P-8
CHAPEL HILL GREENWAY	SAS 2863-002	SAS 2863-003	12	331	VP	0	P-8
CHAPEL HILL GREENWAY	SAS 2863-003	MH12-157	12	180	VP	0	P-8
CHAPEL HILL GREENWAY	SAS 2863-005	SAS 2863-004	8	195	VP	2	P-8
CHAPEL HILL GREENWAY	SAS 2863-004	SAS 2863-003	8	196	VP	0	P-8
ORCHARD DR	SAS 3657-012	SAS 3657-007	8	300	VP	6	P-10
ORCHARD DR	SAS 3657-007	SAS 3657-008	8	246	VP	7	P-10
ORCHARD DR	SAS 3657-008	SAS 3656-018	8	287	VP	8	P-9
ORCHARD DR	SAS 3656-018	SAS 3656-019	8	249	VP	4	P-9
ORCHARD DR	SAS 3656-019	SAS 3656-013	8	30	VP	0	P-9
ORCHARD DR	SAS 3656-013	SAS 3656-012	8	300	VP	5	P-9
ORCHARD ST, N.	SAS 4651-024	SAS 4651-011	10	108	VP	3	P-11
ORCHARD ST, N.	SAS 4651-011	SAS 4651-019	10	186	VP	3	P-11
PARK WAY & HILDALE CT	SAS 3251-023	SAS 3251-022	6	107	VP	1	P-12
PARK WAY & HILDALE CT	SAS 3251-022	SAS 3251-015	6	320	VP	6	P-12
PARK WAY & HILDALE CT	SAS 3251-015	SAS 3250-025	6	351	VP	7	P-12
PINCKEY ST, N. & BUTLER ST, N.	SAS 5048-005	SAS 5047-002	8	104	DI	0	P-13
PINCKEY ST, N. & BUTLER ST, N.	SAS 5047-002	SAS 5047-019	8	24	DI	0	P-13
PINCKEY ST, N. & BUTLER ST, N.	SAS 5047-019	SAS 5047-003	10	88	DI	0	P-13
PINCKEY ST, N. & BUTLER ST, N.	SAS 5047-003	SAS 5047-004	10	80	DI	0	P-13
PINCKEY ST, N. & BUTLER ST, N.	SAS 5047-004	SAS 5047-005	10	104	DI	0	P-13
PINCKEY ST, N. & BUTLER ST, N.	SAS 5047-005	SAS 5047-006	12	73	DI	0	P-13
PINCKEY ST, N. & BUTLER ST, N.	SAS 5047-006	SAS 5047-007	12	201	DI	0	P-13
PINCKEY ST, N. & BUTLER ST, N.	SAS 5047-007	SAS 5047-008	12	67	DI	0	P-13
PINCKEY ST, N. & BUTLER ST, N.	SAS 5047-008	SAS 5047-009	12	87	DI	0	P-13
PINCKEY ST, N. & BUTLER ST, N.	SAS 5047-009	SAS 5047-013	12	166	VP	0	P-13
PINCKEY ST, N. & BUTLER ST, N.	SAS 5047-013	SAS 5047-014	12	38	VP	0	P-13
PINCKEY ST, N. & BUTLER ST, N.	SAS 5047-014	SAS 5047-015	12	221	VP	0	P-13

SANITARY SEWER

LOCATION	U.S. STRUCT.	D.S. STRUCT.	DIA (IN)	LENGTH (LF)	MATERIAL	LATERALS	SHEET
PIPING ROCK RD	SAS 3064-008	SAS 3064-009	8	70	VP	0	P-14
PIPING ROCK RD	SAS 3064-009	SAS 3164-009	8	165	VP	0	P-14
PIPING ROCK RD	SAS 3164-009	SAS 3164-001	8	110	VP	1	P-14
PIPING ROCK RD	SAS 3164-001	SAS 3164-002	8	191	VP	0	P-14
PIPING ROCK RD	SAS 3164-002	SAS 3164-003	8	295	VP	5	P-14
PIPING ROCK RD	SAS 3164-003	SAS 3164-004	8	204	VP	2	P-14
PIPING ROCK RD	SAS 3164-004	SAS 3164-005	10	218	VP	3	P-14
PIPING ROCK RD	SAS 3164-005	SAS 3163-015	10	289	VP	3	P-14
PIPING ROCK RD	SAS 3163-015	SAS 3263-015	10	196	VP	1	P-14
PIPING ROCK RD	SAS 3263-015	SAS 3263-017	10	118	VP	0	P-14
PIPING ROCK RD	SAS 3264-001	SAS 3263-015	8	228	VP	2	P-14
PIPING ROCK RD	SAS 3164-008	SAS 3164-007	8	206	VP	2	P-14
PIPING ROCK RD	SAS 3164-007	SAS 3164-006	8	175	VP	1	P-14
PIPING ROCK RD	SAS 3164-006	SAS 3164-005	8	91	VP	0	P-14
REETZ RD	SAS 3565-014	SAS 3565-012	8	240	VP	2	P-15
REETZ RD	SAS 3565-013	SAS 3565-012	8	77	VP	2	P-15
REETZ RD	SAS 3565-012	SAS 3565-011	8	147	VP	2	P-15
REETZ RD	SAS 3565-011	SAS 3565-010	8	136	VP	2	P-15
REETZ RD	SAS 3565-010	SAS 3565-009	8	158	VP	3	P-15
REETZ RD	SAS 3565-009	SAS 3565-006	8	252	VP	2	P-15
REETZ RD	SAS 3567-004	SAS 3567-005	8	179	VP	3	P-16
REETZ RD	SAS 3567-005	SAS 3567-006	8	235	VP	7	P-16
REETZ RD	SAS 3567-006	SAS 3567-009	8	307	VP	5	P-16
SANDWOOD WAY	SAS 4169-015	MIS4169-018	8	105	VP	0	P-17
SANDWOOD WAY	MIS4169-018	SAS 4169-016	8	101	AC	1	P-17
SEGOE RD, N.	SAS 3652-014	SAS 3652-015	8	322	VP	2	P-18
SEGOE RD, N.	SAS 3652-015	SAS 3652-016	8	240	VP	1	P-18
SEGOE RD, N.	SAS 3652-016	SAS 3652-017	8	72	VP	0	P-18
SEGOE RD, N.	SAS 3652-017	SAS 3651-012	8	242	VP	2	P-18
SPRING CT	SAS 3347-007	SAS 3347-006	8	215	VP	0	P-19
SPRING CT	SAS 3347-006	SAS 3447-014	8	177	VP	2	P-19
SPRING CT	SAS 3447-014	SAS 3447-013	8	161	VP	2	P-19
TOKAY BLVD	SAS 3459-017	SAS 3459-018	8	206	VP	3	P-20
TOKAY BLVD	SAS 3459-018	SAS 3459-014	8	169	VP	1	P-20
TOKAY BLVD	SAS 3558-015	SAS 3358-014	8	298	VP	3	P-20
TOKAY BLVD	SAS 3558-014	SAS 3558-013	8	288	VP	3	P-20
TOKAY BLVD	SAS 3559-001	SAS 3559-002	8	128	VP	1	P-20
TOKAY BLVD	SAS 3559-002	SAS 3559-003	8	66	VP	0	P-20
TOKAY BLVD	SAS 3559-003	SAS 3559-004	8	160	VP	1	P-20
TOKAY BLVD	SAS 3559-004	SAS 3559-005	8	222	VP	3	P-20
TOKAY BLVD	SAS 3559-005	SAS 3559-021	8	133	VP	2	P-20
TOKAY BLVD	SAS 3559-021	SAS 3559-006	8	166	VP	2	P-20
TOKAY BLVD	SAS 3559-006	SAS 3559-007	8	298	VP	4	P-20
TOKAY BLVD	SAS 3659-018	SAS 3759-001	8	238	VP	3	P-21
TOKAY BLVD	SAS 3759-001	SAS 3759-005	8	232	VP	3	P-21
TOKAY BLVD	SAS 3759-005	SAS 3759-006	8	255	VP	2	P-21
UNIVERSITY AVE	SAS 4850-053	SAS 4850-013	8	455	VP	9	P-22

PLOT SCALE:

PLOT NAME:

REV. DATE:

ORIGINATOR: CITY OF MADISON, STREETS DIVISION

SANITARY SEWER

LOCATION	U.S. STRUCT.	D.S. STRUCT.	DIA (IN)	LENGTH (LF)	MATERIAL	LATERALS	SHEET
WASHINGTON AVE, W.	SAS 4952-019	SAS 4952-021	15	165	VP	2	P-23
WASHINGTON AVE, W.	SAS 4952-021	SAS 4952-022	15	92	VP	0	P-23
WASHINGTON AVE, W.	SAS 4952-022	MIS 4952-038	15	136	VP	2	P-23
WASHINGTON AVE, W.	MS 4952-038	SAS 4952-034	15	25	PVC	0	P-23
WASHINGTON AVE, W.	SAS 4952-014	SAS 4952-015	8	254	VP	5	P-23
WASHINGTON AVE, W.	SAS 4952-015	SAS 4951-035	8	306	VP	9	P-23
WASHINGTON AVE, W.	SAS 4952-018	SAS 4951-035	8	307	VP	5	P-23
WAITE CIR	SAS 3761-016	SAS 3761-017	10	294	VP	5	P-24
WAITE CIR	SAS 3761-017	SAS 3761-017A	10	83	VP	0	P-24
CABOT LN	SAS 3661-002	SAS 3661-003	8	261	VP	3	P-24
WAITE LN	SAS 3661-003	SAS 3761-008	8	267	VP	5	P-24
WAITE LN	SAS 3761-008	SAS 3761-009	8	216	VP	4	P-24
WAITE LN	SAS 3761-009	SAS 3761-010	8	147	VP	4	P-24
WAITE LN	SAS 3761-010	SAS 3761-011	8	134	VP	0	P-24
WAITE LN	SAS 3761-012	SAS 3761-011	8	276	VP	2	P-24
VALE CIR	SAS 3661-004	SAS 3761-001	8	142	VP	2	P-24
VALE CIR	SAS 3761-001	SAS 3761-014	8	119	VP	1	P-24
VALE CIR	SAS 3761-014	SAS 3761-015	8	246	VP	4	P-24
VALE CIR	SAS 3761-015	MH02-171B	8	119	VP	1	P-24
VALE CIR	SAS 3761-013	MH02-171A	8	226	VP	2	P-24
KEATING TER	SAS 3756-012	SAS 3756-009	8	25	VP	0	P-25
WOODS END, BACKYARD	SAS 3756-009	SAS 3756-007	8	262	VP	4	P-25
WOODS END, BACKYARD	SAS 3756-007	SAS 3756-005	8	199	VP	1	P-25
WOODS END, BACKYARD	SAS 3756-005	SAS 3756-003	8	82	VP	0	P-25
KEATING TER	SAS 3756-010	SAS 3756-009	8	246	VP	3	P-25
MINERAL POINT RD	SAS 3756-004	SAS 3756-003	8	235	VP	3	P-25

SANITARY SEWER

LOCATION	U.S. STRUCT.	D.S. STRUCT.	DIA (IN)	LENGTH (LF)	MATERIAL	LATERALS	SHEET
COMMERCIAL AVE	SAS 6036-008	SAS 6036-009	8	159	VP	1	P-26
COMMERCIAL AVE	SAS 6036-009	SAS 6036-020	8	198	VP	0	P-26
INDEPENDENCE LN	SAS 6625-001	SAS 6625-008	8	266	VP	0	P-27
INDEPENDENCE LN	SAS 6625-008	SAS 6625-009	8	290	VP	0	P-27
INDEPENDENCE LN	SAS 6625-009	SAS 6626-006	8	233	VP	1	P-27
INDEPENDENCE LN	SAS 6626-006	SAS 6626-007	8	246	VP	1	P-27
INDEPENDENCE LN	SAS 6626-007	SAS 6626-008	8	140	VP	1	P-27
INDEPENDENCE LN	SAS 6626-008	SAS 6626-005	8	280	VP	2	P-27
STOUGHTON RD, S.	SAS 6652-002	SAS 6652-004	12	306	CI	0	P-28
STOUGHTON RD, S.	SAS 6652-004	SAS 6652-009	12	27	CI	0	P-28
STOUGHTON RD, S.	SAS 6652-009	SAS 6652-005	12	261	RCP	0	P-28
STOUGHTON RD, S.	SAS 6652-005	SAS 6652-006	12	299	RCP	0	P-28
STOUGHTON RD, S.	SAS 6652-006	SAS 6752-001	12	299	RCP	0	P-28
STOUGHTON RD, S.	SAS 6752-001	SAS 6752-002	12	297	RCP	0	P-28
STOUGHTON RD, S.	SAS 6657-006	SAS 6657-005	12	267	CI	0	P-29
STOUGHTON RD, S.	SAS 6657-005	SAS 6657-004	12	320	VP	0	P-29
STOUGHTON RD, S.	SAS 6657-004	SAS 6657-003	15	314	VP	0	P-29
STOUGHTON RD, S.	SAS 6657-003	SAS 6657-002	15	307	VP	5	P-29
STOUGHTON RD, S.	SAS 6657-002	SAS 6657-001	15	172	VP	1	P-29
STOUGHTON RD, S.	SAS 6657-001	SAS 6757-006	15	130	VP	1	P-29
STOUGHTON RD, S.	SAS 6757-006	SAS 6757-005	15	249	VP	1	P-29
STOUGHTON RD, S.	SAS 6757-005	SAS 6757-004	15	340	VP	1	P-29
DELAWARE BLVD	SAS 5220-008	SAS 5220-007	10	254	VP	0	P-30

STORM SEWER

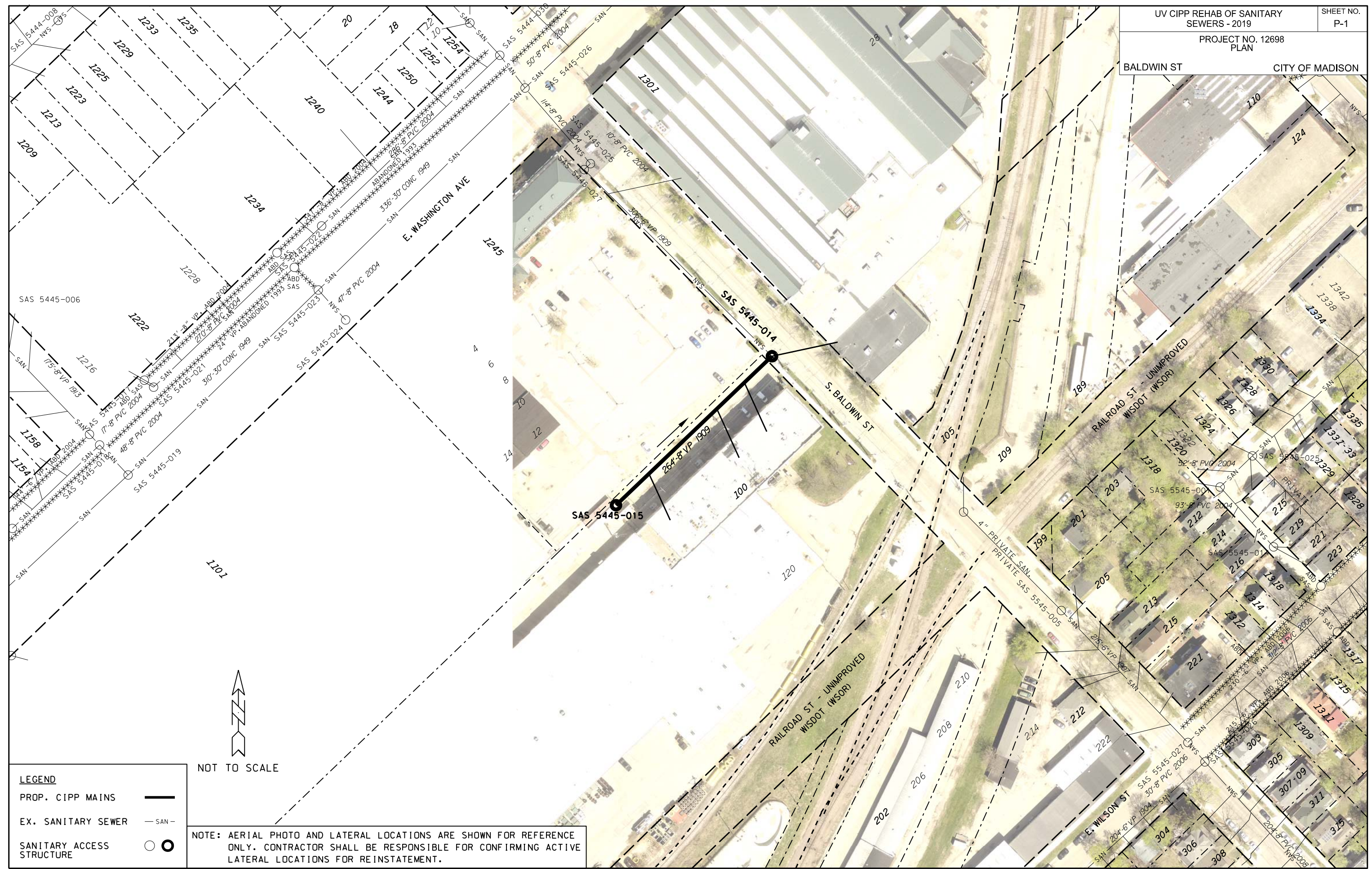
LOCATION	U.S. STRUCT.	D.S. STRUCT.	DIA (IN)	LENGTH (LF)	MATERIAL	LATERALS	SHEET
VEITHAVE	IN 4624-002	MIS 4624-001	12	387	CMP	0	P-31

PLOT SCALE:

PLOT NAME:

REV. DATE:

ORIGINATOR: CITY OF MADISON, STREETS DIVISION



PLOT SCALE:

PLOT NAME:

REV. DATE:

ORIGINATOR: CITY OF MADISON, STREETS DIVISION

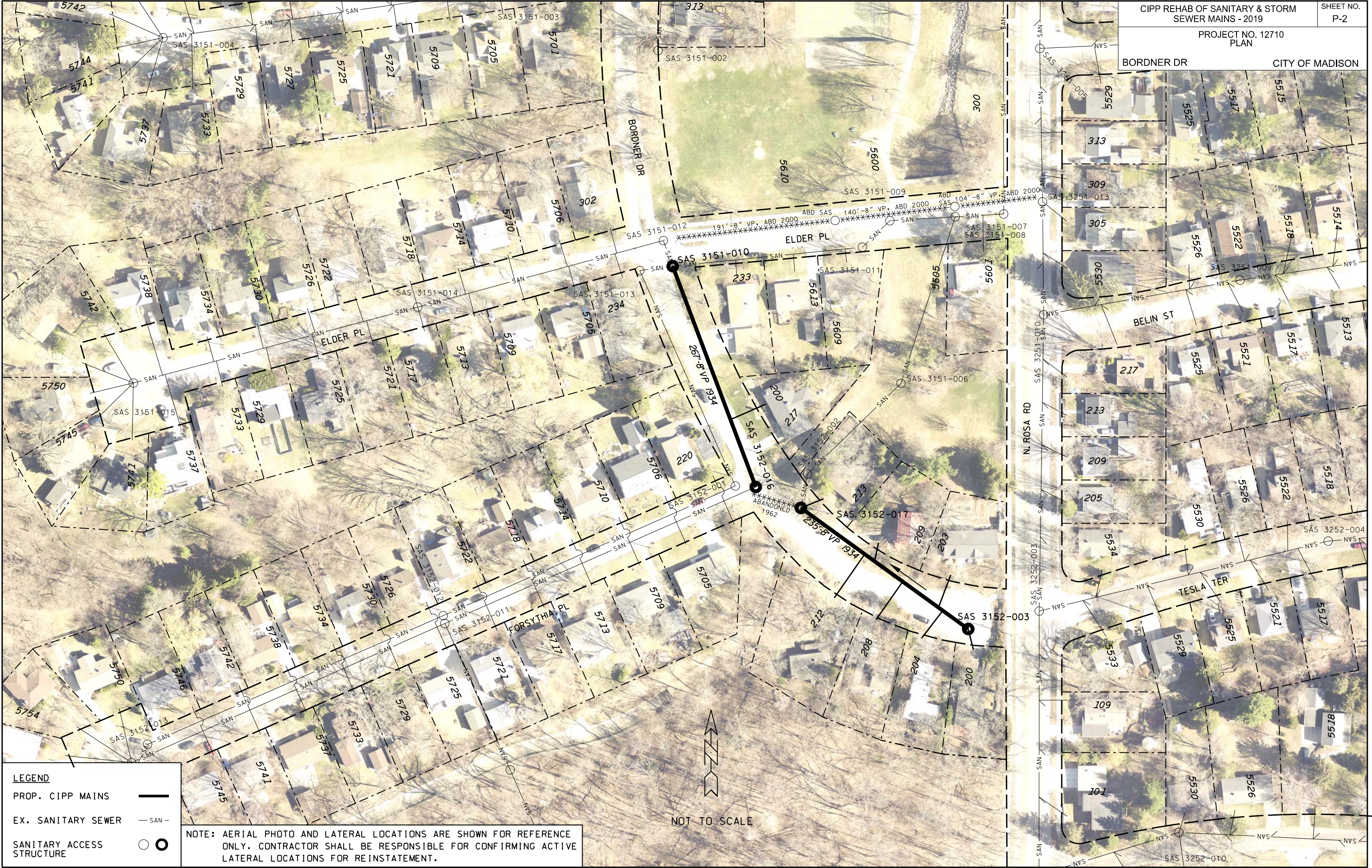
LEGEND

PROP. CIPP MAINS ———

EX. SANITARY SEWER — SAN —

SANITARY ACCESS STRUCTURE ○ ●

NOTE: AERIAL PHOTO AND LATERAL LOCATIONS ARE SHOWN FOR REFERENCE ONLY. CONTRACTOR SHALL BE RESPONSIBLE FOR CONFIRMING ACTIVE LATERAL LOCATIONS FOR REINSTATEMENT.



PLOT SCALE:

PLOT NAME:

REV. DATE:

ORIGINATOR: CITY OF MADISON, STREETS DIVISION

LEGEND

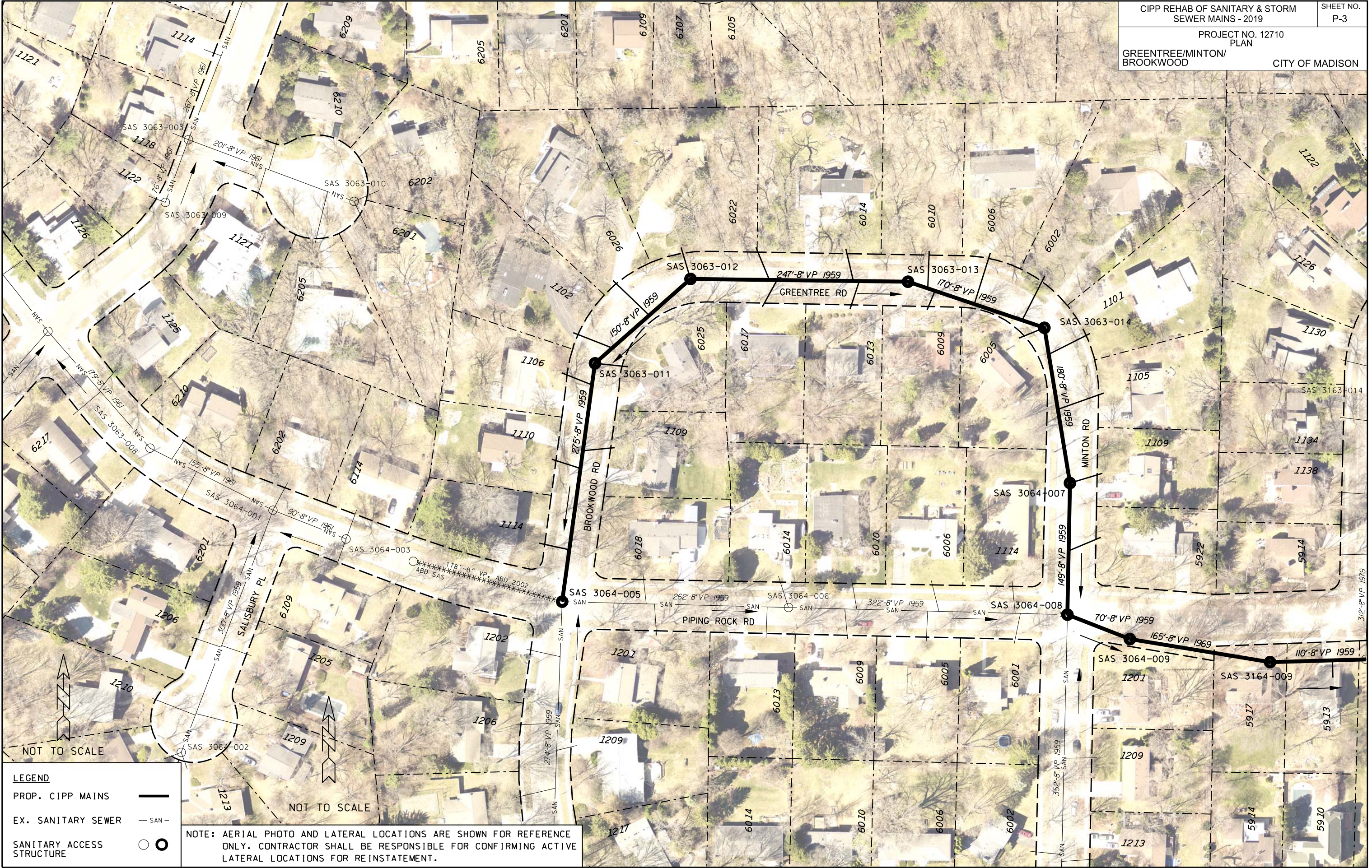
PROP. CIPP MAINS ———

EX. SANITARY SEWER — SAN —

SANITARY ACCESS STRUCTURE ○ ●

NOTE: AERIAL PHOTO AND LATERAL LOCATIONS ARE SHOWN FOR REFERENCE ONLY. CONTRACTOR SHALL BE RESPONSIBLE FOR CONFIRMING ACTIVE LATERAL LOCATIONS FOR REINSTATEMENT.





PLOT SCALE:

PLOT NAME:

REV. DATE:

ORIGINATOR: CITY OF MADISON, STREETS DIVISION

LEGEND

PROP. CIPP MAINS ———

EX. SANITARY SEWER - - - - -

SANITARY ACCESS STRUCTURE ○ ●

NOTE: AERIAL PHOTO AND LATERAL LOCATIONS ARE SHOWN FOR REFERENCE ONLY. CONTRACTOR SHALL BE RESPONSIBLE FOR CONFIRMING ACTIVE LATERAL LOCATIONS FOR REINSTATEMENT.

NOT TO SCALE

NOT TO SCALE



LEGEND

PROP. CIPP MAINS ———

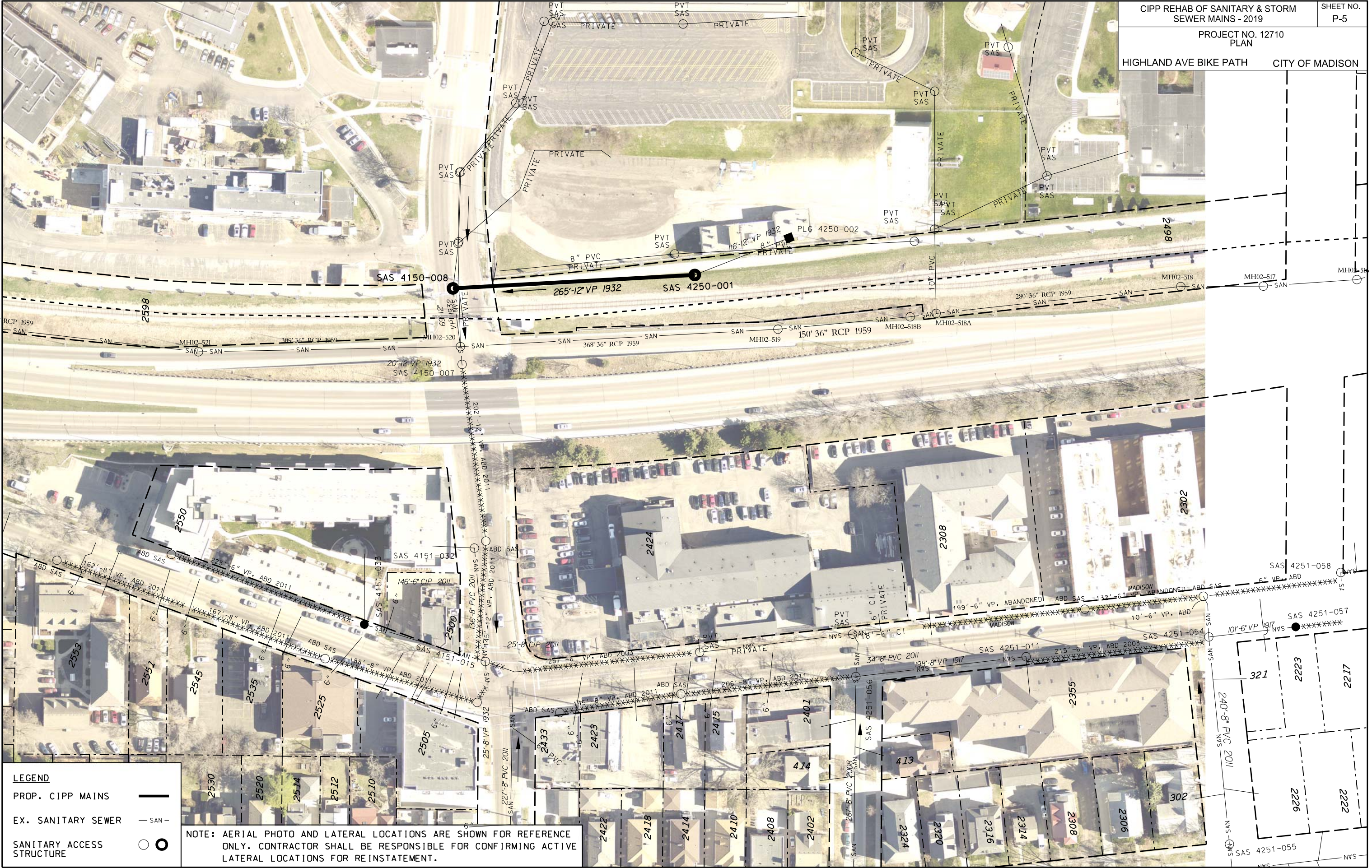
EX. SANITARY SEWER - - - - -

SANITARY ACCESS STRUCTURE ○ ●

NOTE: AERIAL PHOTO AND LATERAL LOCATIONS ARE SHOWN FOR REFERENCE ONLY. CONTRACTOR SHALL BE RESPONSIBLE FOR CONFIRMING ACTIVE LATERAL LOCATIONS FOR REINSTATEMENT.



PLOT SCALE:
 PLOT NAME:
 REV. DATE:
 ORIGINATOR: CITY OF MADISON, STREETS DIVISION



LEGEND

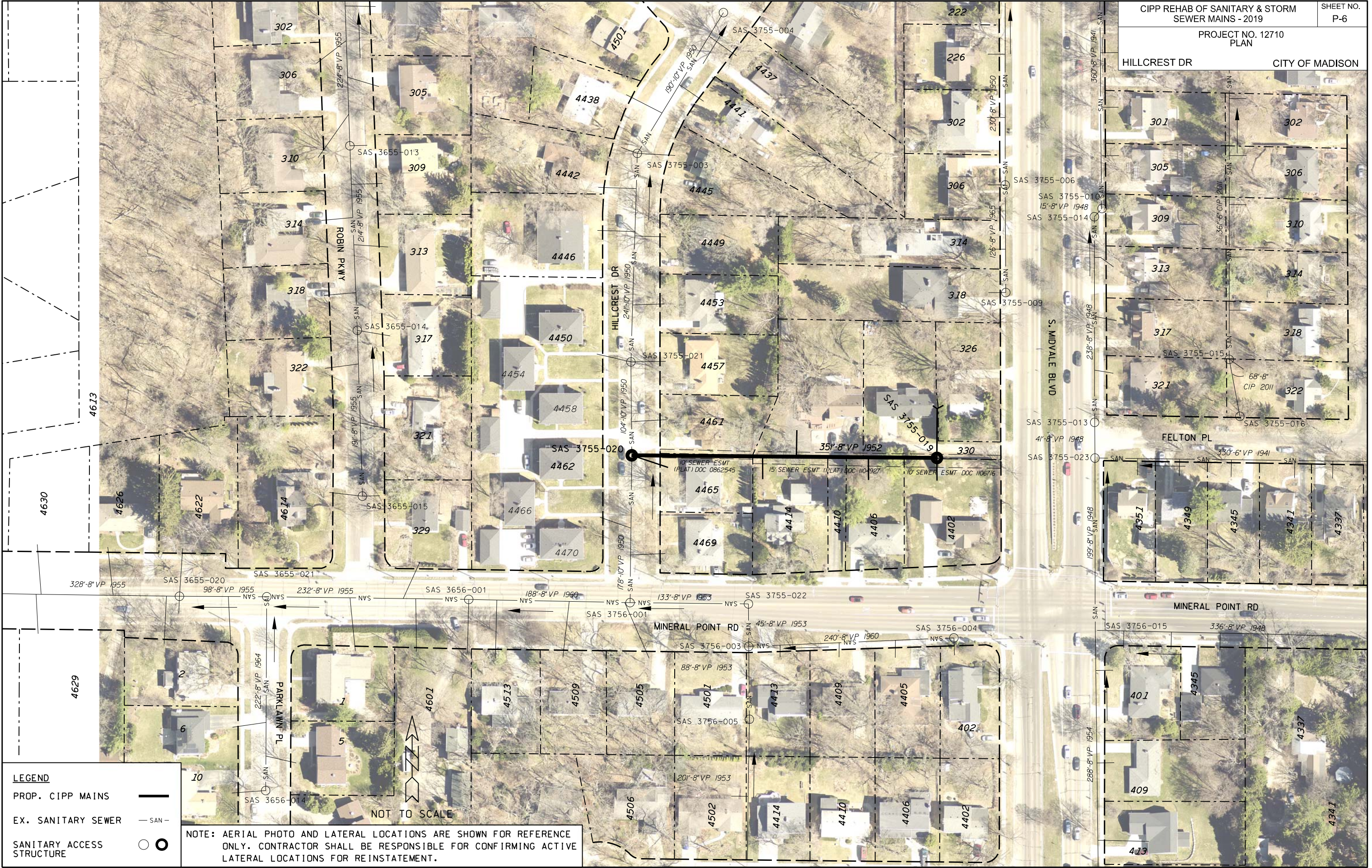
PROP. CIPP MAINS ———

EX. SANITARY SEWER — SAN —

SANITARY ACCESS STRUCTURE ○

NOTE: AERIAL PHOTO AND LATERAL LOCATIONS ARE SHOWN FOR REFERENCE ONLY. CONTRACTOR SHALL BE RESPONSIBLE FOR CONFIRMING ACTIVE LATERAL LOCATIONS FOR REINSTATEMENT.

PLOT SCALE:
 PLOT NAME:
 REV. DATE:
 ORIGINATOR: CITY OF MADISON, STREETS DIVISION



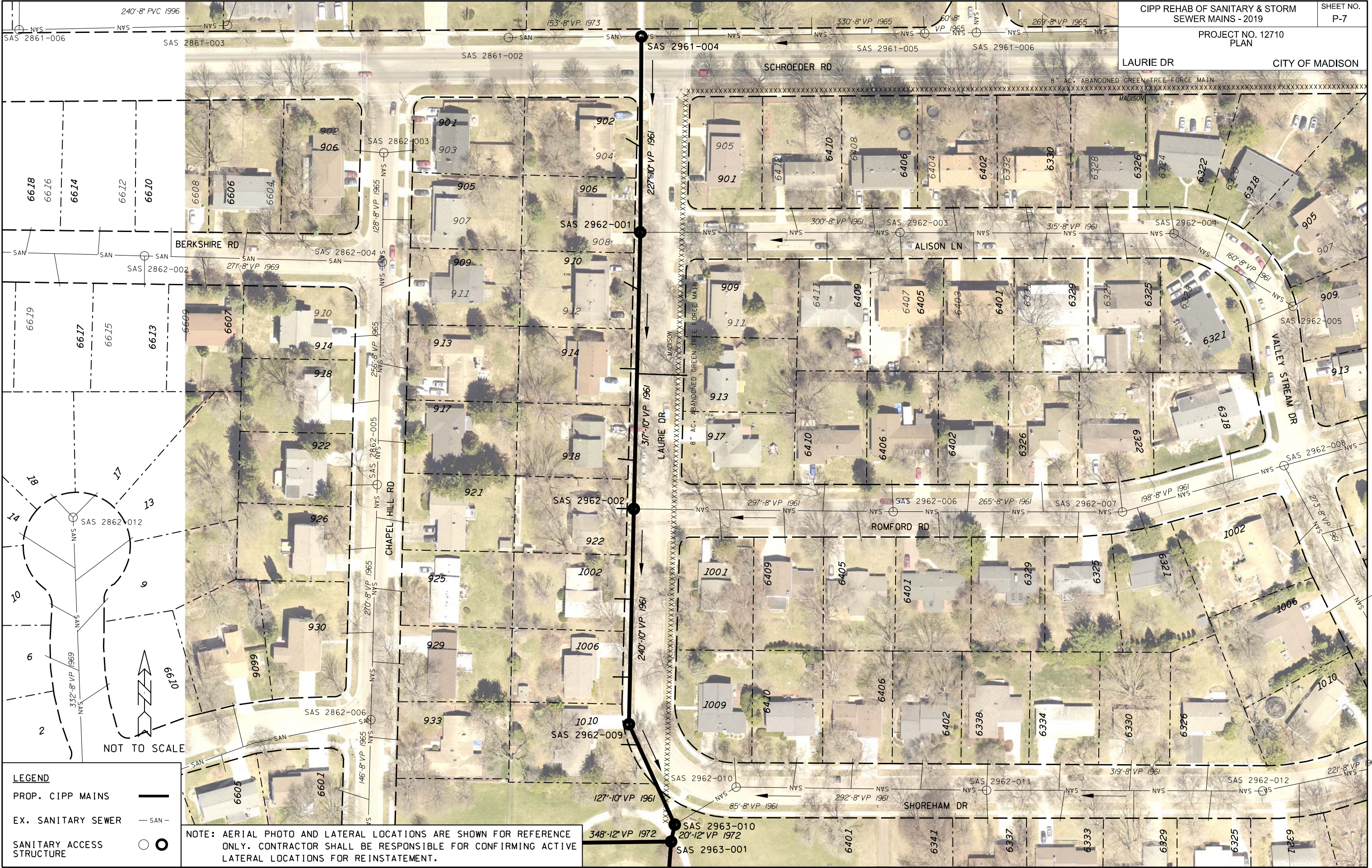
LEGEND

- PROP. CIPP MAINS ———
- EX. SANITARY SEWER — SAN —
- SANITARY ACCESS STRUCTURE ○ ●

NOTE: AERIAL PHOTO AND LATERAL LOCATIONS ARE SHOWN FOR REFERENCE ONLY. CONTRACTOR SHALL BE RESPONSIBLE FOR CONFIRMING ACTIVE LATERAL LOCATIONS FOR REINSTATEMENT.

NOT TO SCALE

ORIGINATOR: CITY OF MADISON, STREETS DIVISION
 REV. DATE:
 PLOT NAME:
 PLOT SCALE:

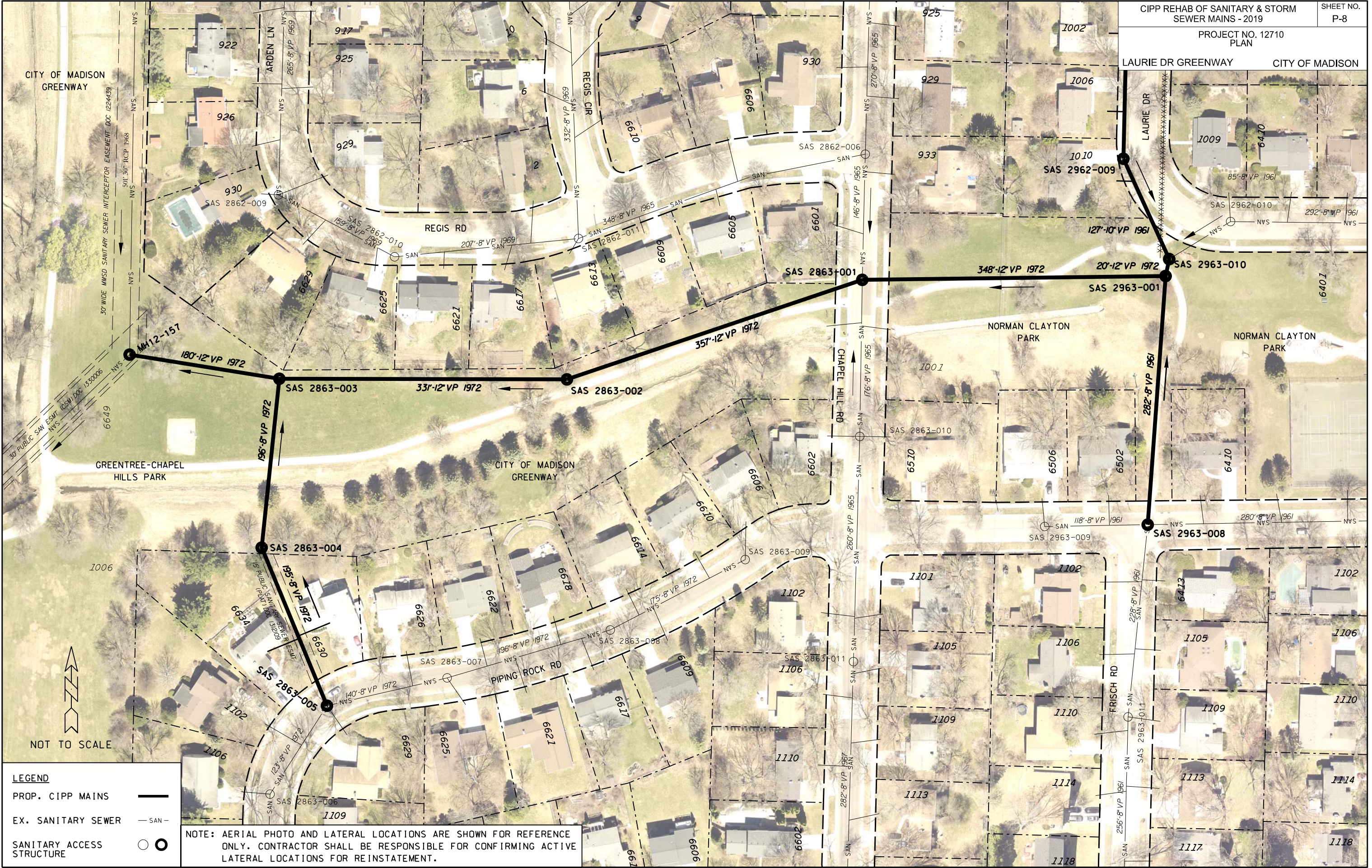


LEGEND

- PROP. CIPP MAINS ———
- EX. SANITARY SEWER - - - - -
- SANITARY ACCESS STRUCTURE ○

NOTE: AERIAL PHOTO AND LATERAL LOCATIONS ARE SHOWN FOR REFERENCE ONLY. CONTRACTOR SHALL BE RESPONSIBLE FOR CONFIRMING ACTIVE LATERAL LOCATIONS FOR REINSTATEMENT.

ORIGINATOR: CITY OF MADISON, STREETS DIVISION
 REV. DATE:
 PLOT NAME:
 PLOT SCALE:



LEGEND

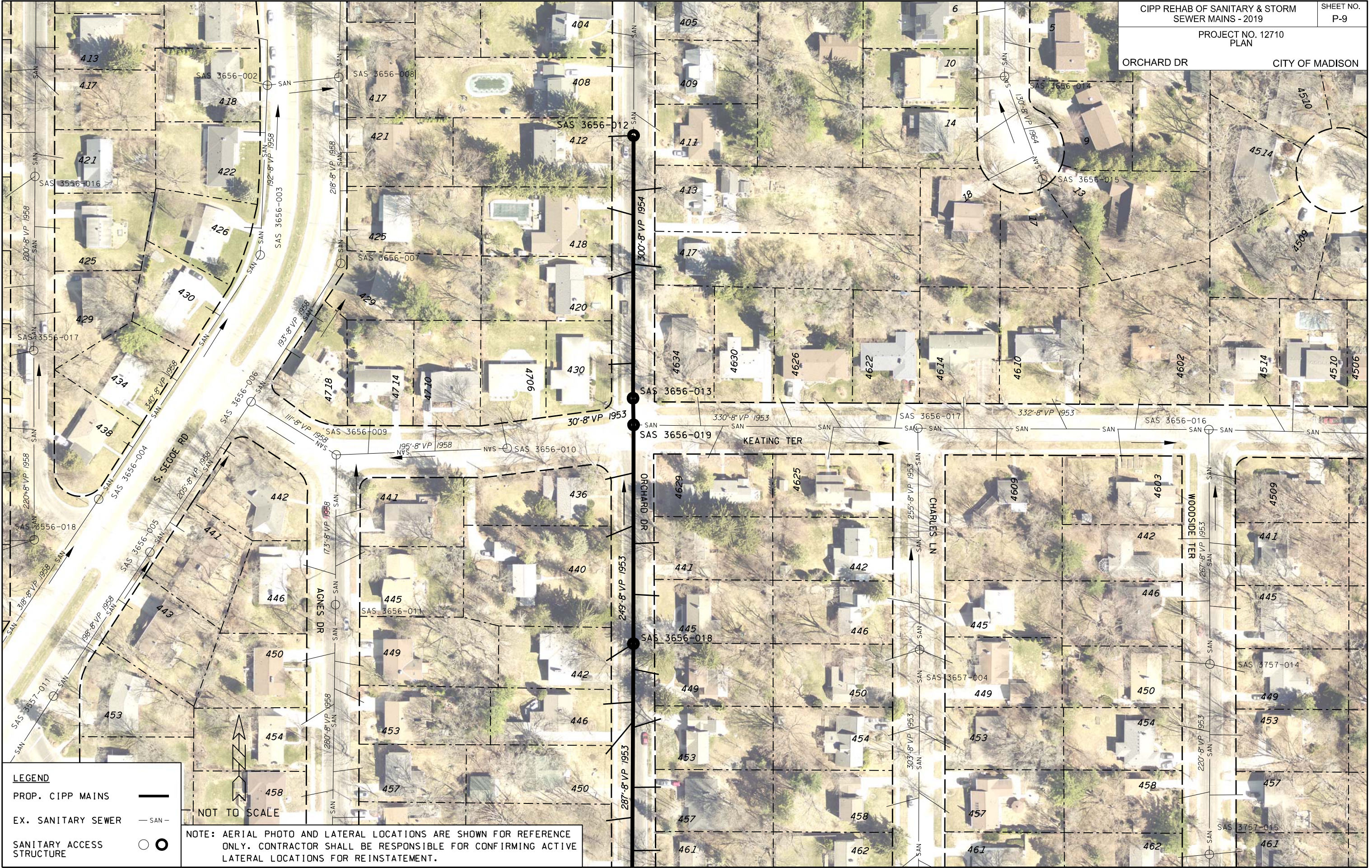
PROP. CIPP MAINS ———

EX. SANITARY SEWER — SAN —

SANITARY ACCESS STRUCTURE ○

NOTE: AERIAL PHOTO AND LATERAL LOCATIONS ARE SHOWN FOR REFERENCE ONLY. CONTRACTOR SHALL BE RESPONSIBLE FOR CONFIRMING ACTIVE LATERAL LOCATIONS FOR REINSTATEMENT.

PLOT SCALE:
 PLOT NAME:
 REV. DATE:
 ORIGINATOR: CITY OF MADISON, STREETS DIVISION



LEGEND

PROP. CIPP MAINS ———

EX. SANITARY SEWER — SAN —

SANITARY ACCESS STRUCTURE ○ ●

NOT TO SCALE

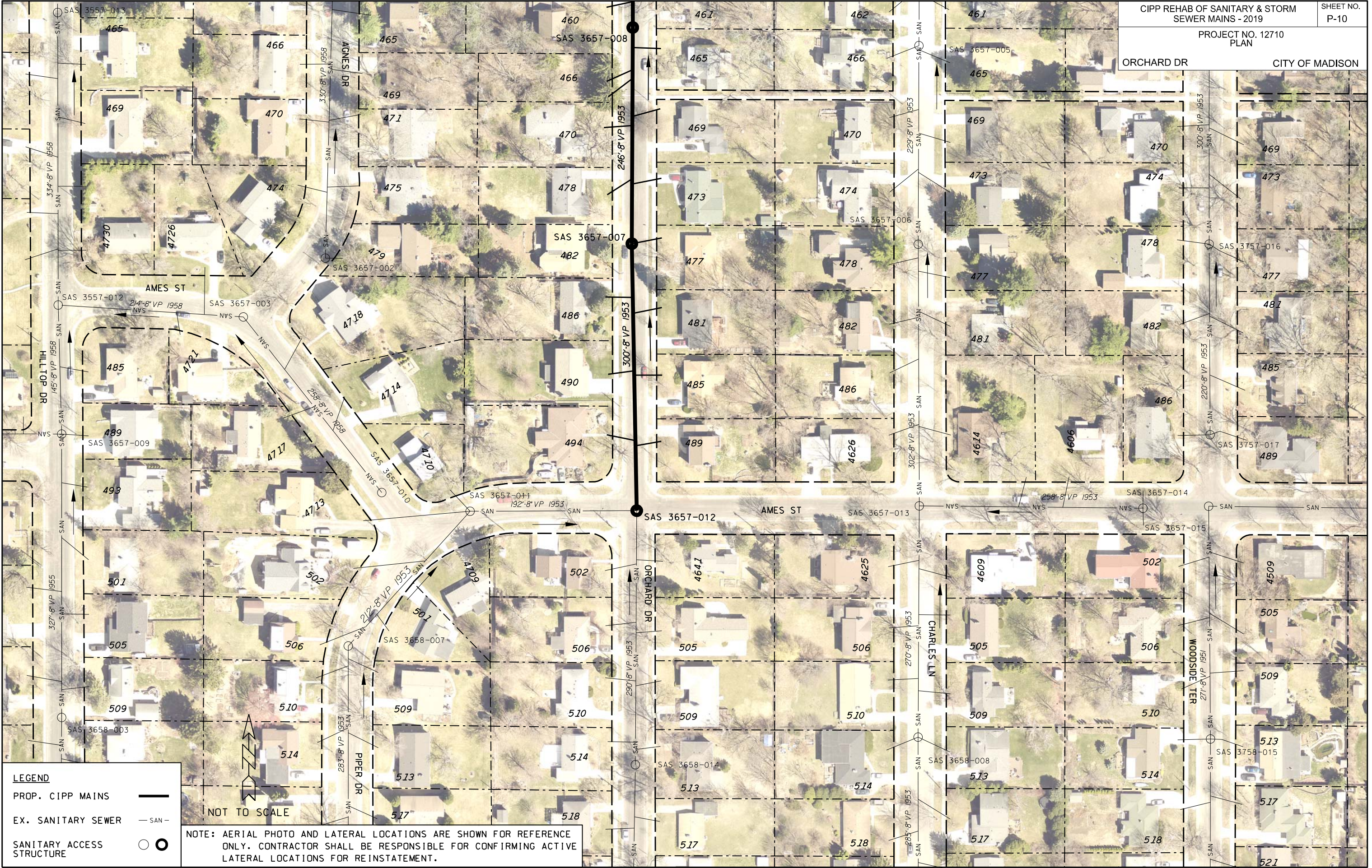
NOTE: AERIAL PHOTO AND LATERAL LOCATIONS ARE SHOWN FOR REFERENCE ONLY. CONTRACTOR SHALL BE RESPONSIBLE FOR CONFIRMING ACTIVE LATERAL LOCATIONS FOR REINSTATEMENT.

PLOT SCALE:

PLOT NAME:

REV. DATE:

ORIGINATOR: CITY OF MADISON, STREETS DIVISION



LEGEND

PROP. CIPP MAINS ———

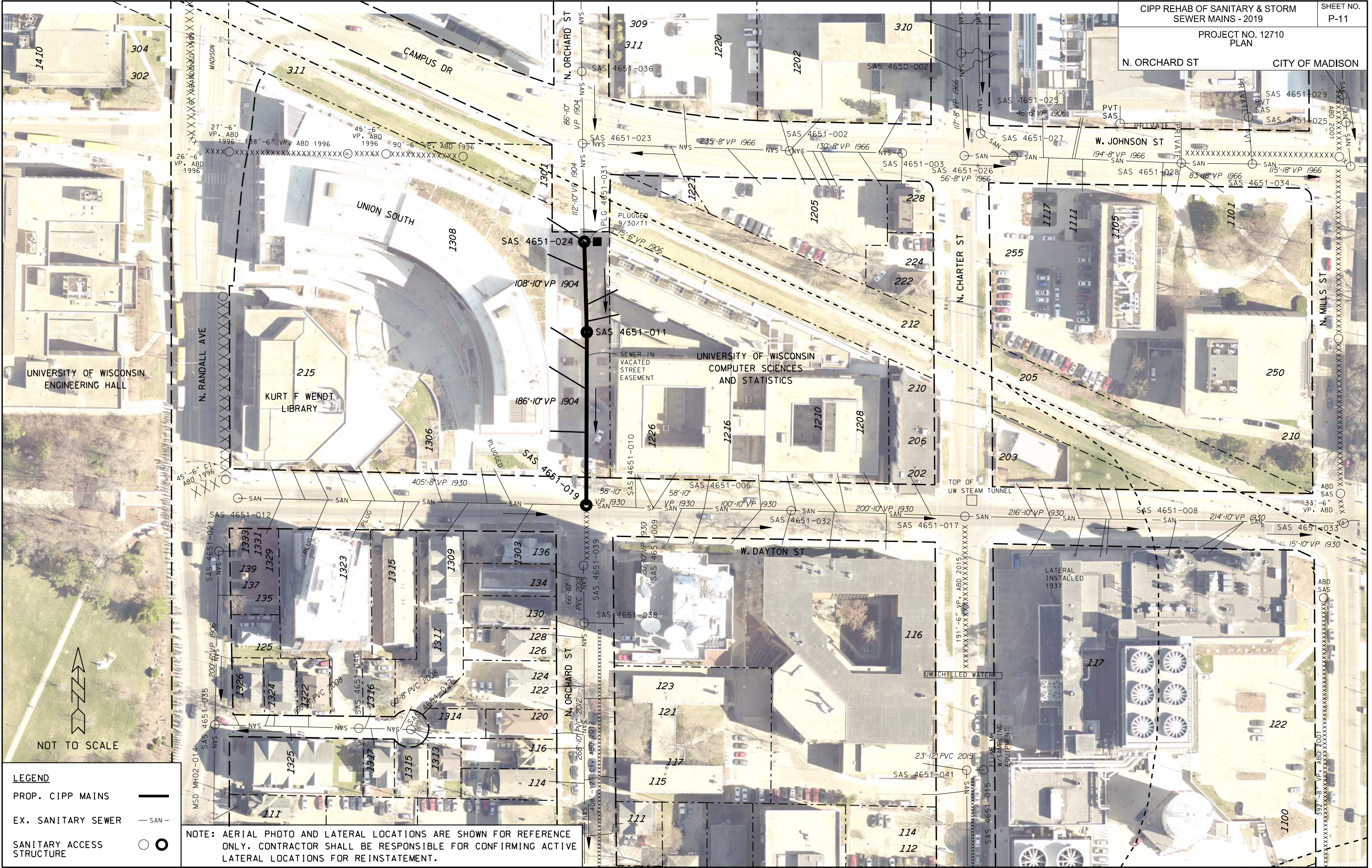
EX. SANITARY SEWER — SAN —

SANITARY ACCESS STRUCTURE ○ ●

NOT TO SCALE

NOTE: AERIAL PHOTO AND LATERAL LOCATIONS ARE SHOWN FOR REFERENCE ONLY. CONTRACTOR SHALL BE RESPONSIBLE FOR CONFIRMING ACTIVE LATERAL LOCATIONS FOR REINSTATEMENT.

PLOT SCALE:
 PLOT NAME:
 REV. DATE:
 ORIGINATOR: CITY OF MADISON, STREETS DIVISION



PLOT SCALE:

PLOT NAME:

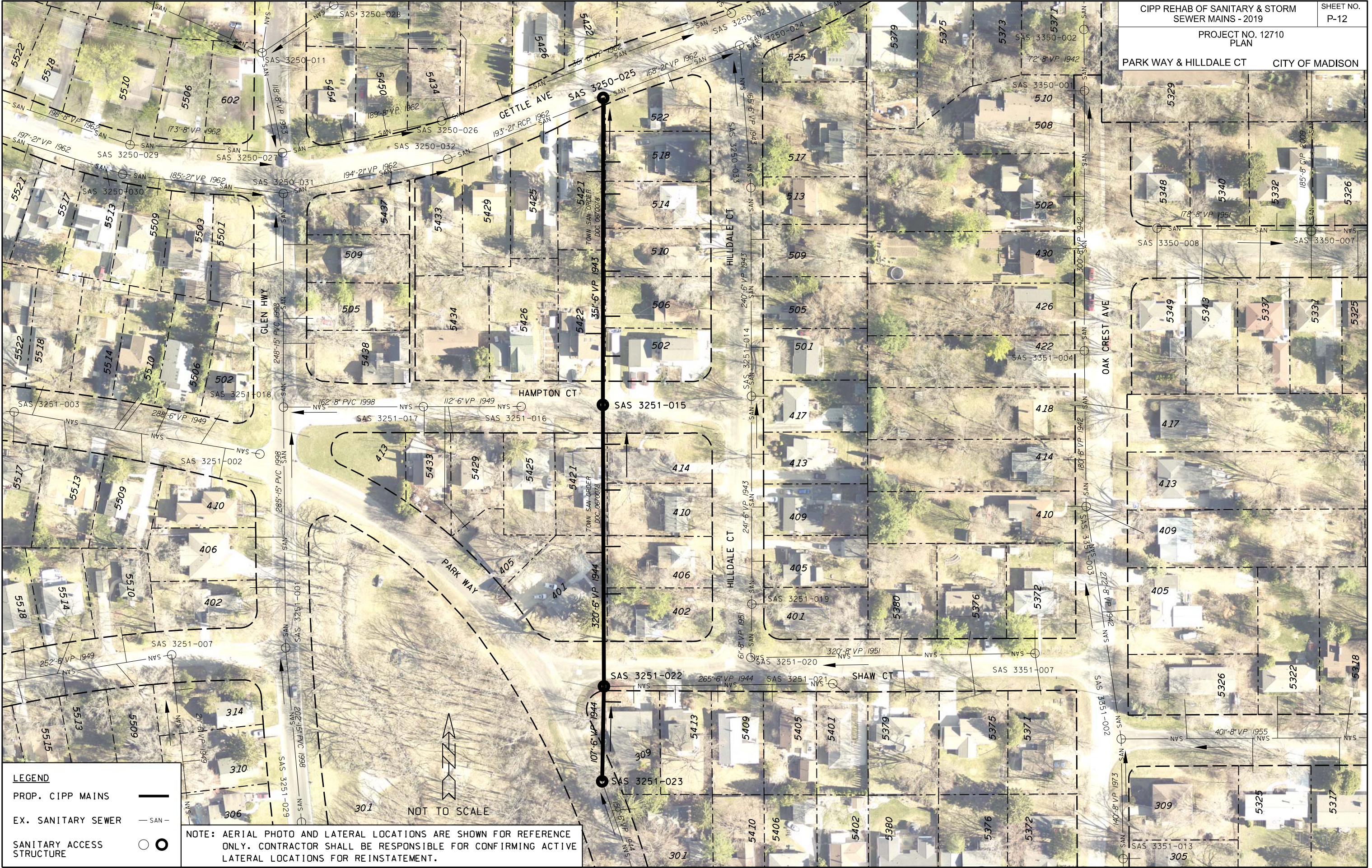
REV. DATE:

ORIGINATOR: CITY OF MADISON, STREETS DIVISION

LEGEND

- PROP. CIPP MAINS ———
- EX. SANITARY SEWER — SAN —
- SANITARY ACCESS STRUCTURE ○ ●

NOTE: AERIAL PHOTO AND LATERAL LOCATIONS ARE SHOWN FOR REFERENCE ONLY. CONTRACTOR SHALL BE RESPONSIBLE FOR CONFIRMING ACTIVE LATERAL LOCATIONS FOR REINSTATEMENT.



PLOT SCALE:

PLOT NAME:

REV. DATE:

ORIGINATOR: CITY OF MADISON, STREETS DIVISION

LEGEND

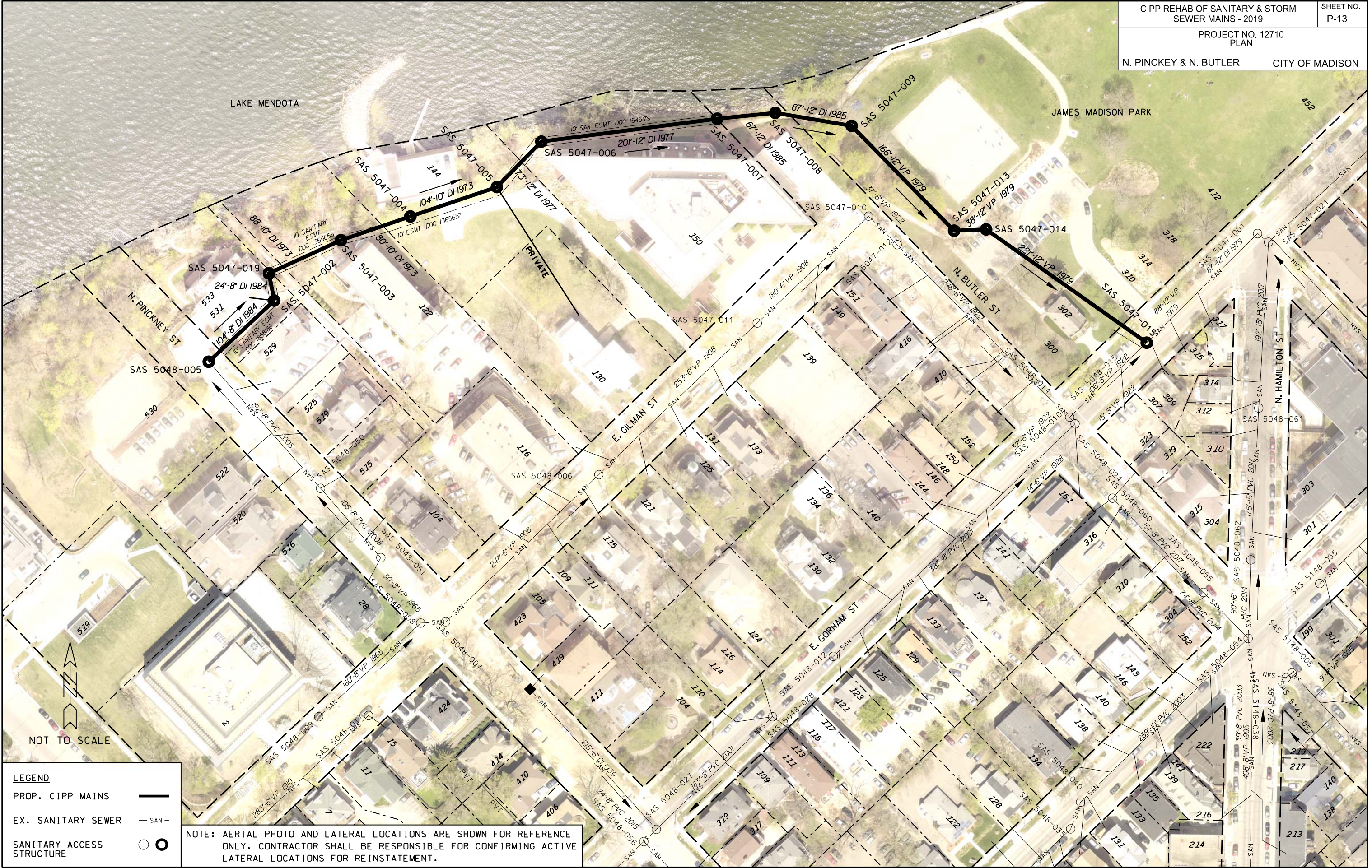
PROP. CIPP MAINS ———

EX. SANITARY SEWER — SAN —

SANITARY ACCESS STRUCTURE ○ ●

NOTE: AERIAL PHOTO AND LATERAL LOCATIONS ARE SHOWN FOR REFERENCE ONLY. CONTRACTOR SHALL BE RESPONSIBLE FOR CONFIRMING ACTIVE LATERAL LOCATIONS FOR REINSTATEMENT.

NOT TO SCALE



PLOT SCALE:

PLOT NAME:

REV. DATE:

ORIGINATOR: CITY OF MADISON, STREETS DIVISION

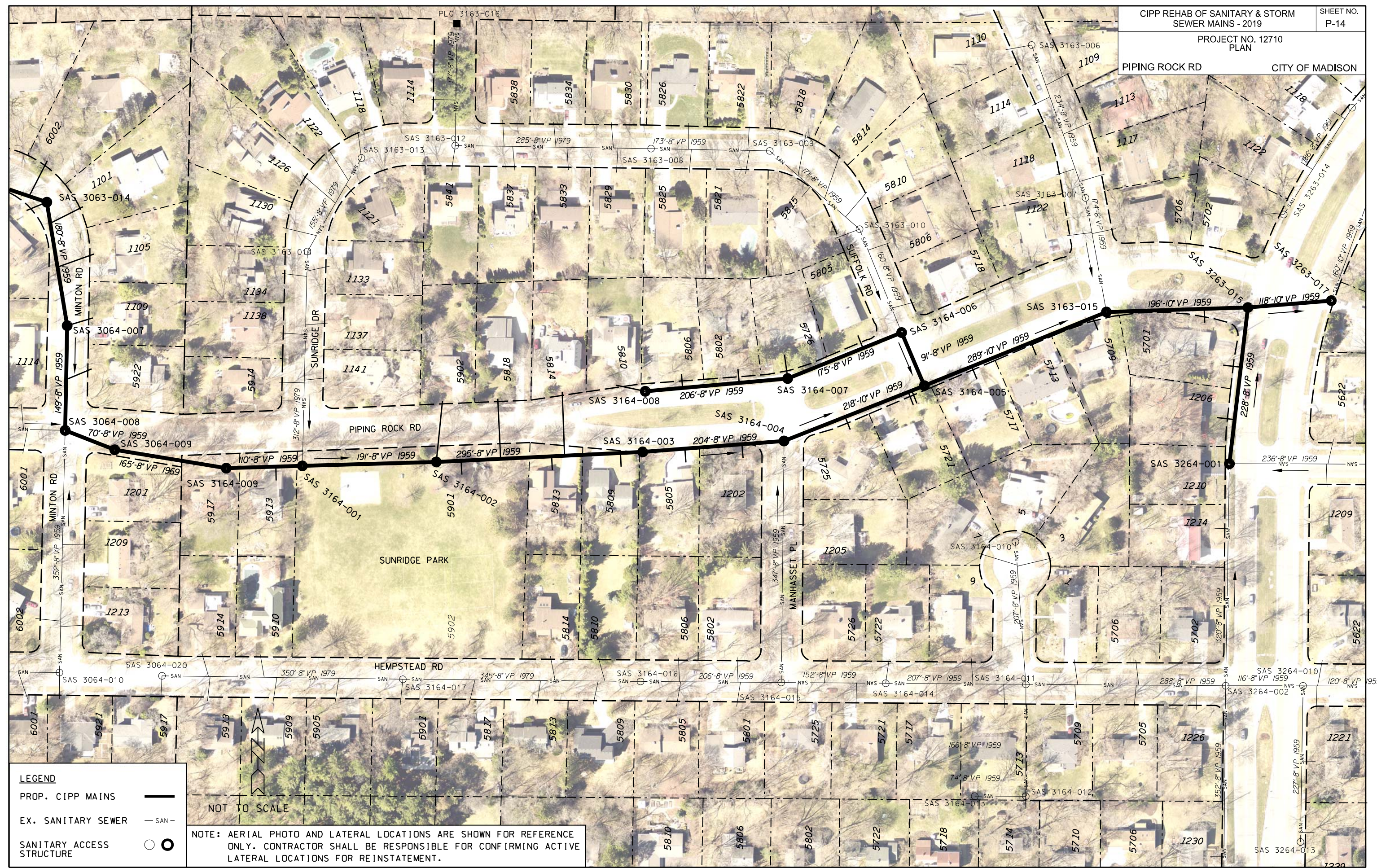
LEGEND

PROP. CIPP MAINS ———

EX. SANITARY SEWER — SAN —

SANITARY ACCESS STRUCTURE ○ ●

NOTE: AERIAL PHOTO AND LATERAL LOCATIONS ARE SHOWN FOR REFERENCE ONLY. CONTRACTOR SHALL BE RESPONSIBLE FOR CONFIRMING ACTIVE LATERAL LOCATIONS FOR REINSTATEMENT.



PLOT SCALE:
 PLOT NAME:
 REV. DATE:
 ORIGINATOR: CITY OF MADISON, STREETS DIVISION

LEGEND

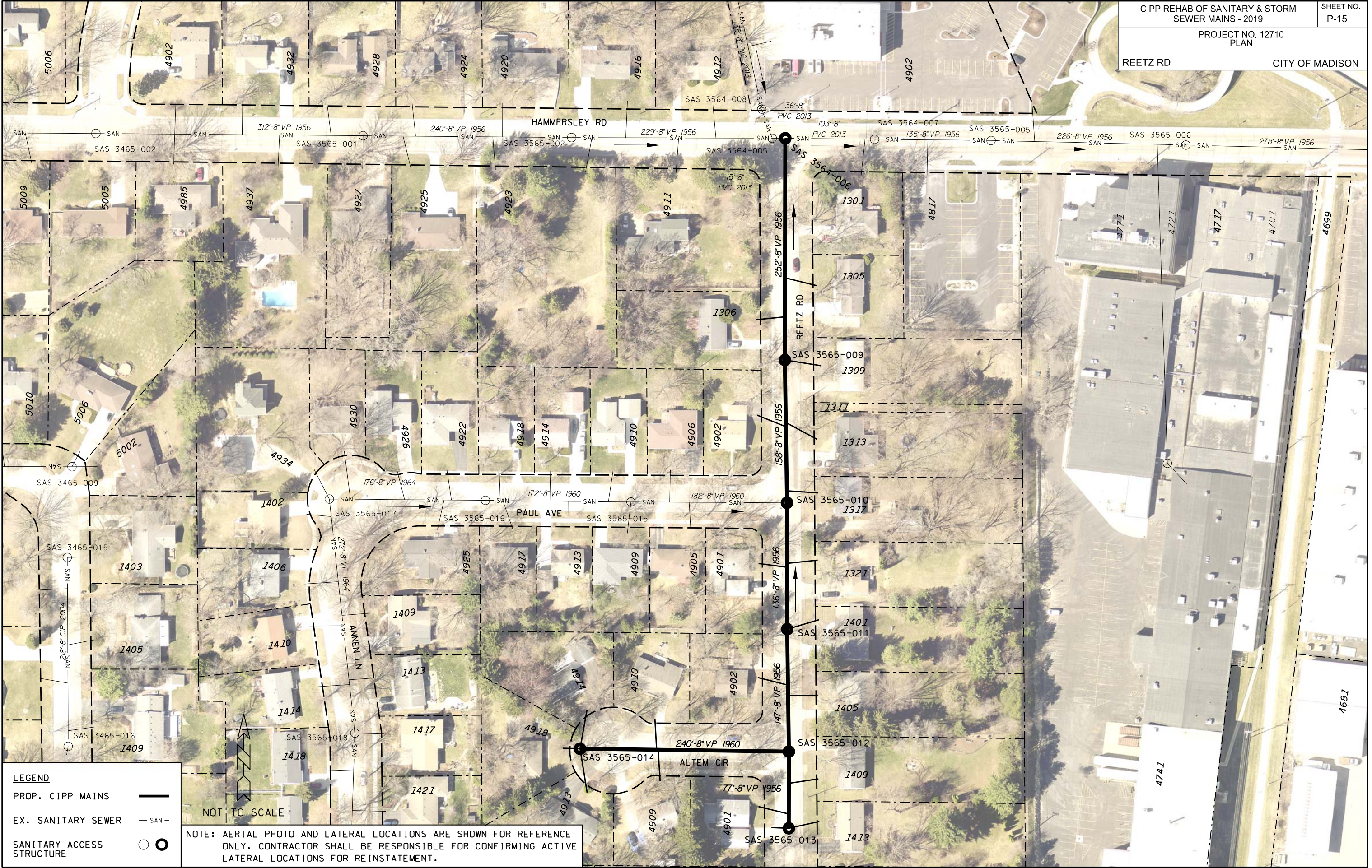
PROP. CIPP MAINS ———

EX. SANITARY SEWER — SAN —

SANITARY ACCESS STRUCTURE ○ ●

NOT TO SCALE

NOTE: AERIAL PHOTO AND LATERAL LOCATIONS ARE SHOWN FOR REFERENCE ONLY. CONTRACTOR SHALL BE RESPONSIBLE FOR CONFIRMING ACTIVE LATERAL LOCATIONS FOR REINSTATEMENT.



PLOT SCALE:
 PLOT NAME:
 REV. DATE:
 ORIGINATOR: CITY OF MADISON, STREETS DIVISION

LEGEND

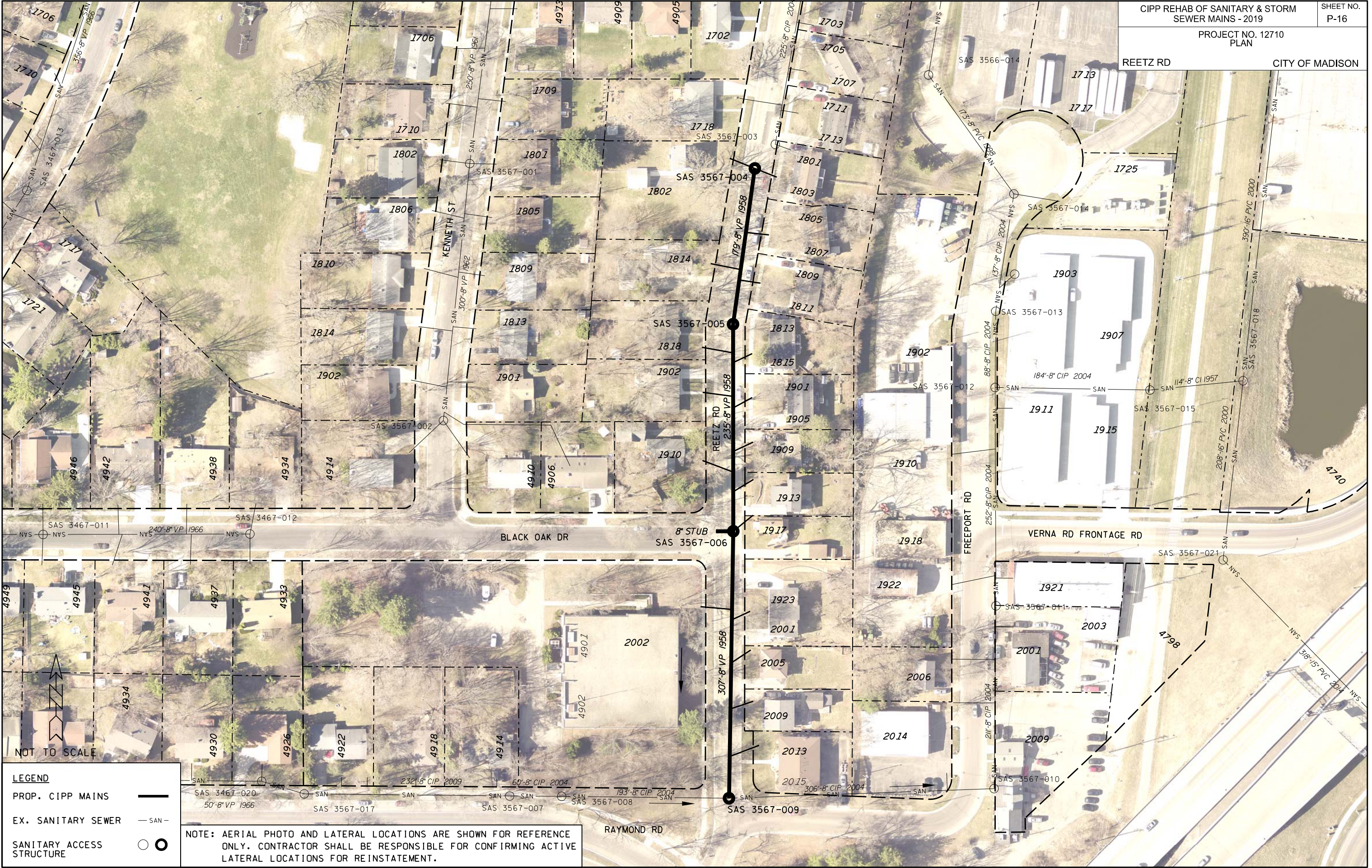
PROP. CIPP MAINS ———

EX. SANITARY SEWER — SAN —

SANITARY ACCESS STRUCTURE ○ ●

NOT TO SCALE

NOTE: AERIAL PHOTO AND LATERAL LOCATIONS ARE SHOWN FOR REFERENCE ONLY. CONTRACTOR SHALL BE RESPONSIBLE FOR CONFIRMING ACTIVE LATERAL LOCATIONS FOR REINSTATEMENT.



PLOT SCALE:

PLOT NAME:

REV. DATE:

ORIGINATOR: CITY OF MADISON, STREETS DIVISION

LEGEND

- PROP. CIPP MAINS ———
- EX. SANITARY SEWER - - - - -
- SANITARY ACCESS STRUCTURE ○ ●

NOTE: AERIAL PHOTO AND LATERAL LOCATIONS ARE SHOWN FOR REFERENCE ONLY. CONTRACTOR SHALL BE RESPONSIBLE FOR CONFIRMING ACTIVE LATERAL LOCATIONS FOR REINSTATEMENT.



LEGEND

PROP. CIPP MAINS ———

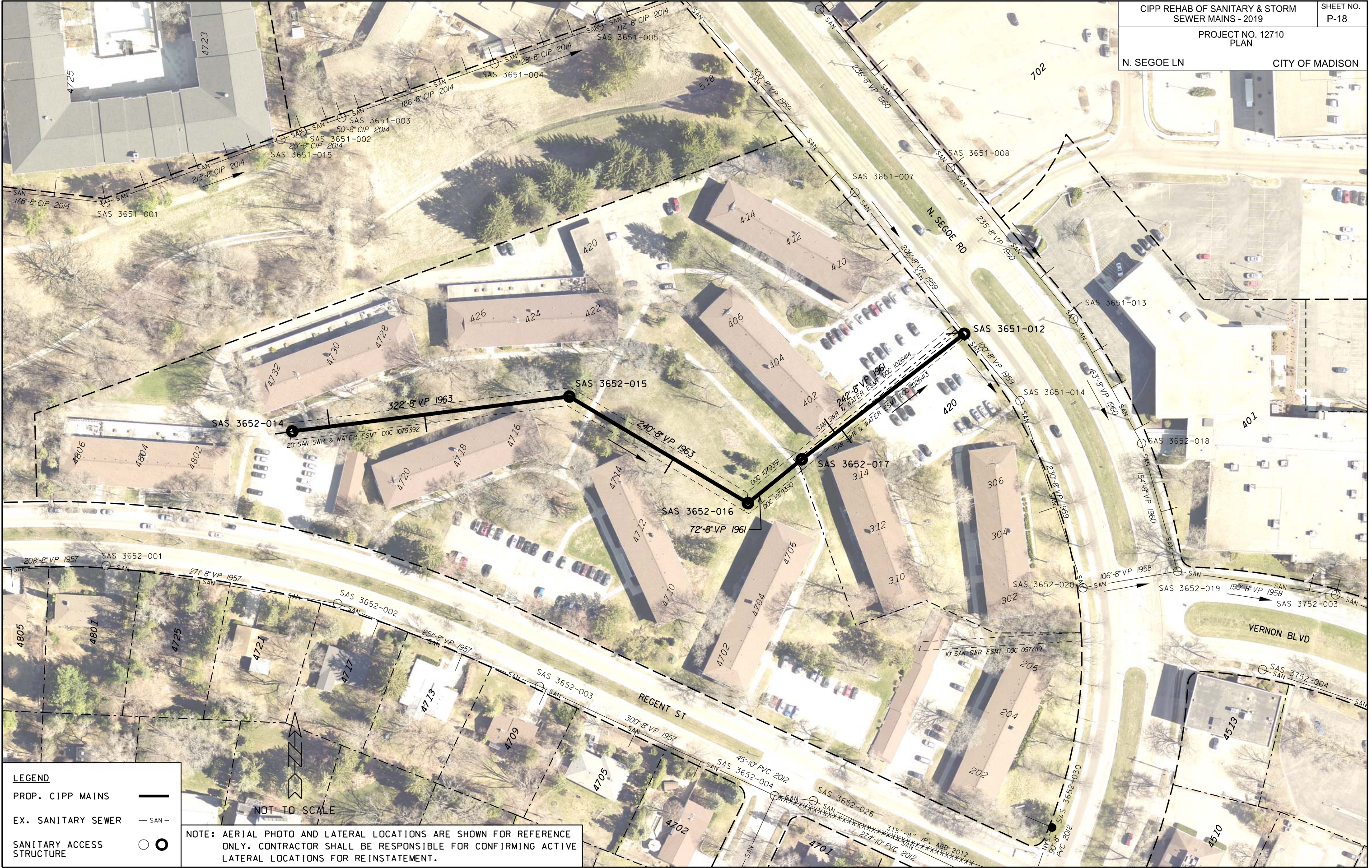
EX. SANITARY SEWER — SAN —

SANITARY ACCESS STRUCTURE ○ ●

NOTE: AERIAL PHOTO AND LATERAL LOCATIONS ARE SHOWN FOR REFERENCE ONLY. CONTRACTOR SHALL BE RESPONSIBLE FOR CONFIRMING ACTIVE LATERAL LOCATIONS FOR REINSTATEMENT.

NOT TO SCALE

PLOT SCALE:
 PLOT NAME:
 REV. DATE:
 ORIGINATOR: CITY OF MADISON, STREETS DIVISION



LEGEND

PROP. CIPP MAINS ———

EX. SANITARY SEWER — SAN —

SANITARY ACCESS STRUCTURE ○ ●

NOT TO SCALE

NOTE: AERIAL PHOTO AND LATERAL LOCATIONS ARE SHOWN FOR REFERENCE ONLY. CONTRACTOR SHALL BE RESPONSIBLE FOR CONFIRMING ACTIVE LATERAL LOCATIONS FOR REINSTATEMENT.

PLOT SCALE:
 PLOT NAME:
 REV. DATE:
 ORIGINATOR: CITY OF MADISON, STREETS DIVISION



LEGEND

PROP. CIPP MAINS ———

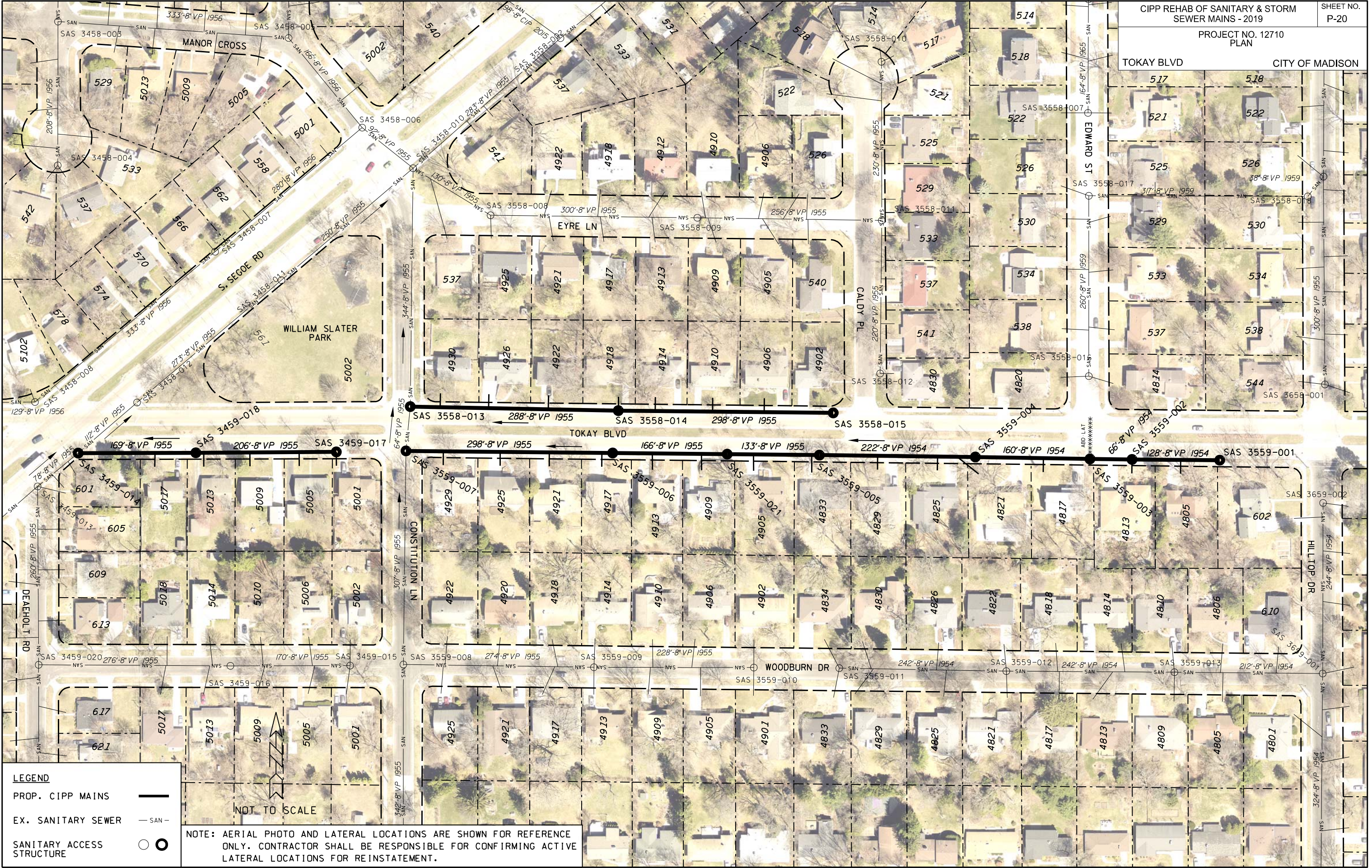
EX. SANITARY SEWER — SAN —

SANITARY ACCESS STRUCTURE ○ ●

NOTE: AERIAL PHOTO AND LATERAL LOCATIONS ARE SHOWN FOR REFERENCE ONLY. CONTRACTOR SHALL BE RESPONSIBLE FOR CONFIRMING ACTIVE LATERAL LOCATIONS FOR REINSTATEMENT.

NOT TO SCALE

PLOT SCALE:
 PLOT NAME:
 REV. DATE:
 ORIGINATOR: CITY OF MADISON, STREETS DIVISION

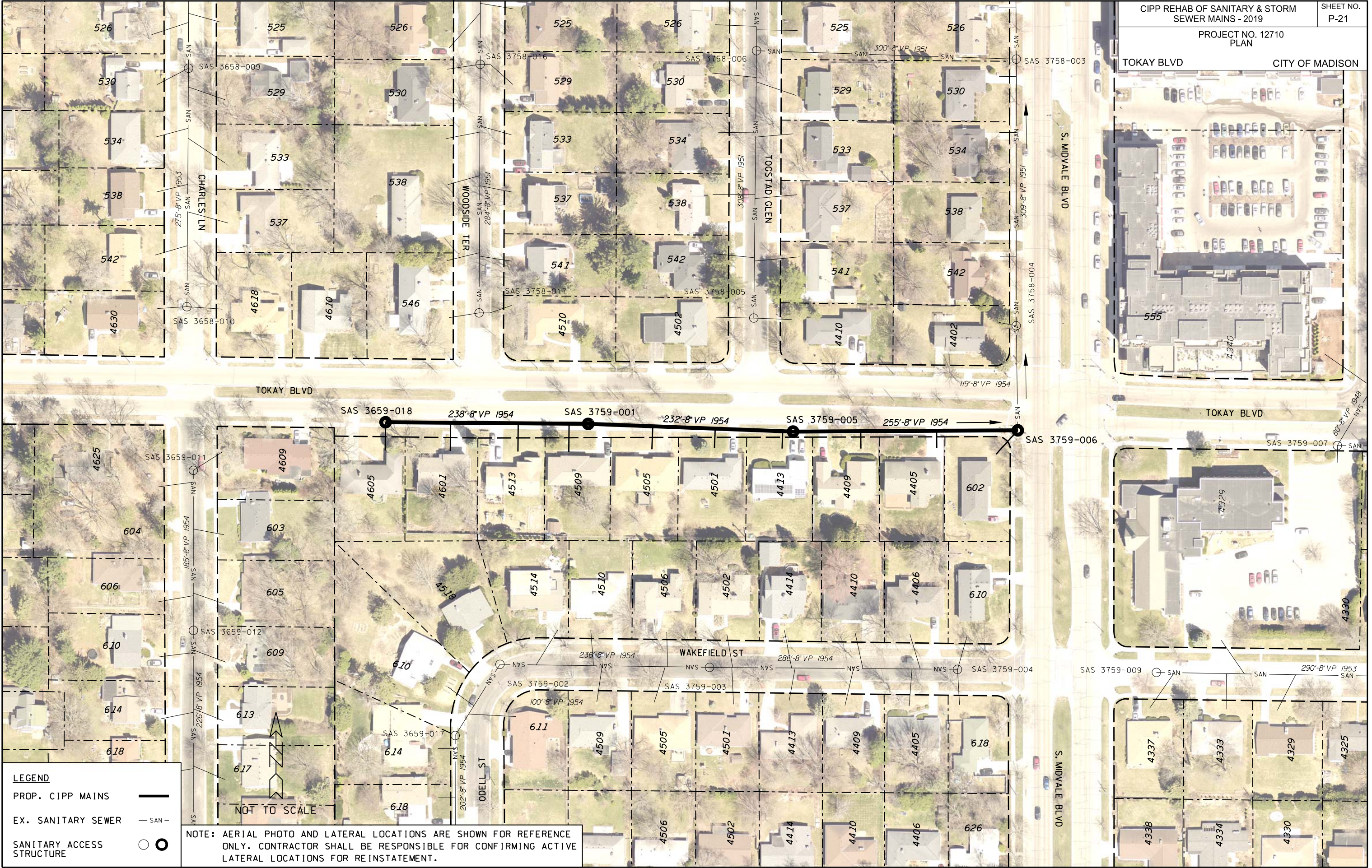


PLOT SCALE:

PLOT NAME:

REV. DATE:

ORIGINATOR: CITY OF MADISON, STREETS DIVISION



PLOT SCALE:

PLOT NAME:

REV. DATE:

ORIGINATOR: CITY OF MADISON, STREETS DIVISION

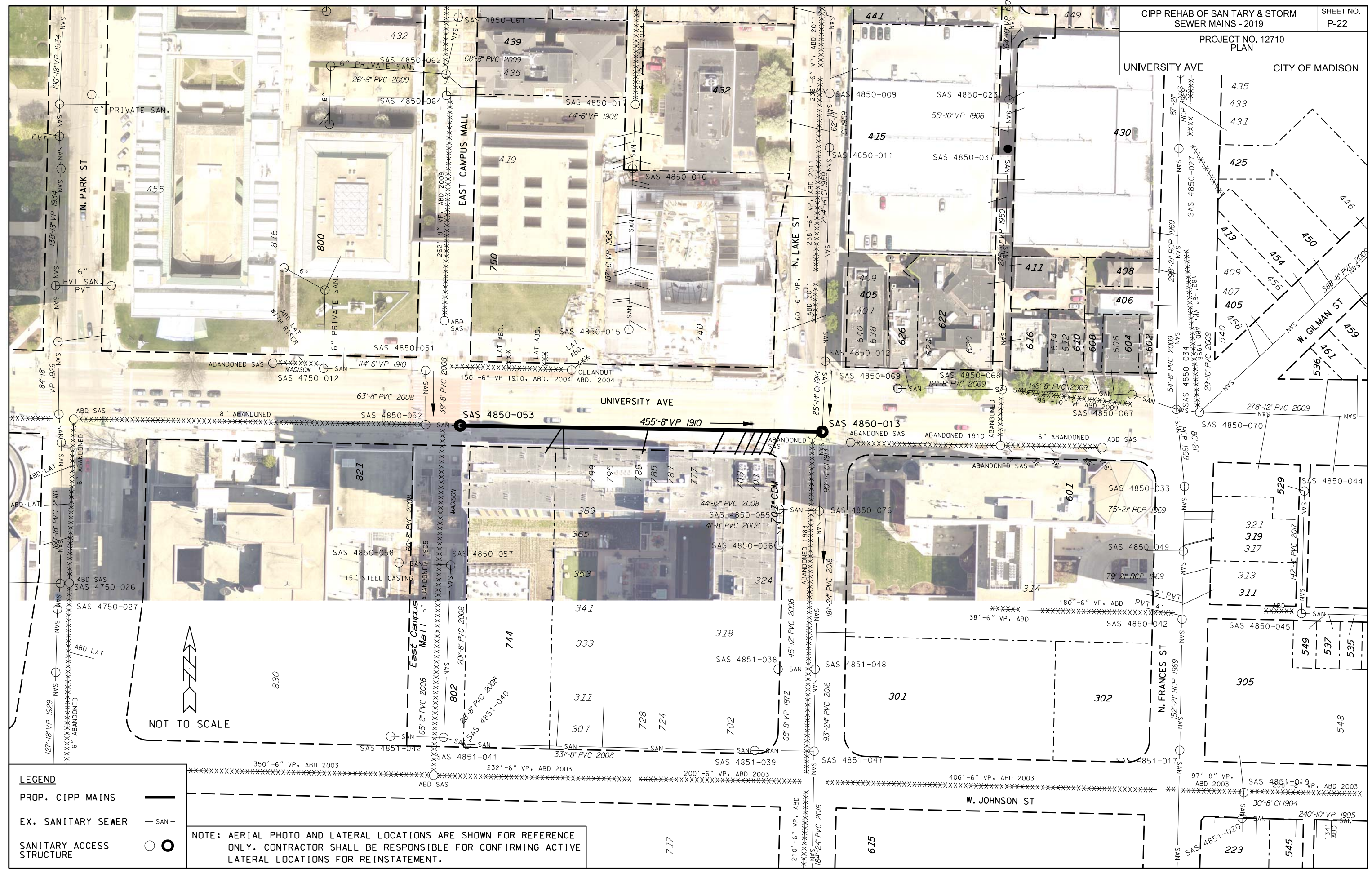
LEGEND

PROP. CIPP MAINS ———

EX. SANITARY SEWER — SAN —

SANITARY ACCESS STRUCTURE ○ ●

NOTE: AERIAL PHOTO AND LATERAL LOCATIONS ARE SHOWN FOR REFERENCE ONLY. CONTRACTOR SHALL BE RESPONSIBLE FOR CONFIRMING ACTIVE LATERAL LOCATIONS FOR REINSTATEMENT.



LEGEND

PROP. CIPP MAINS ———

EX. SANITARY SEWER - - - - -

SANITARY ACCESS STRUCTURE ○ ●

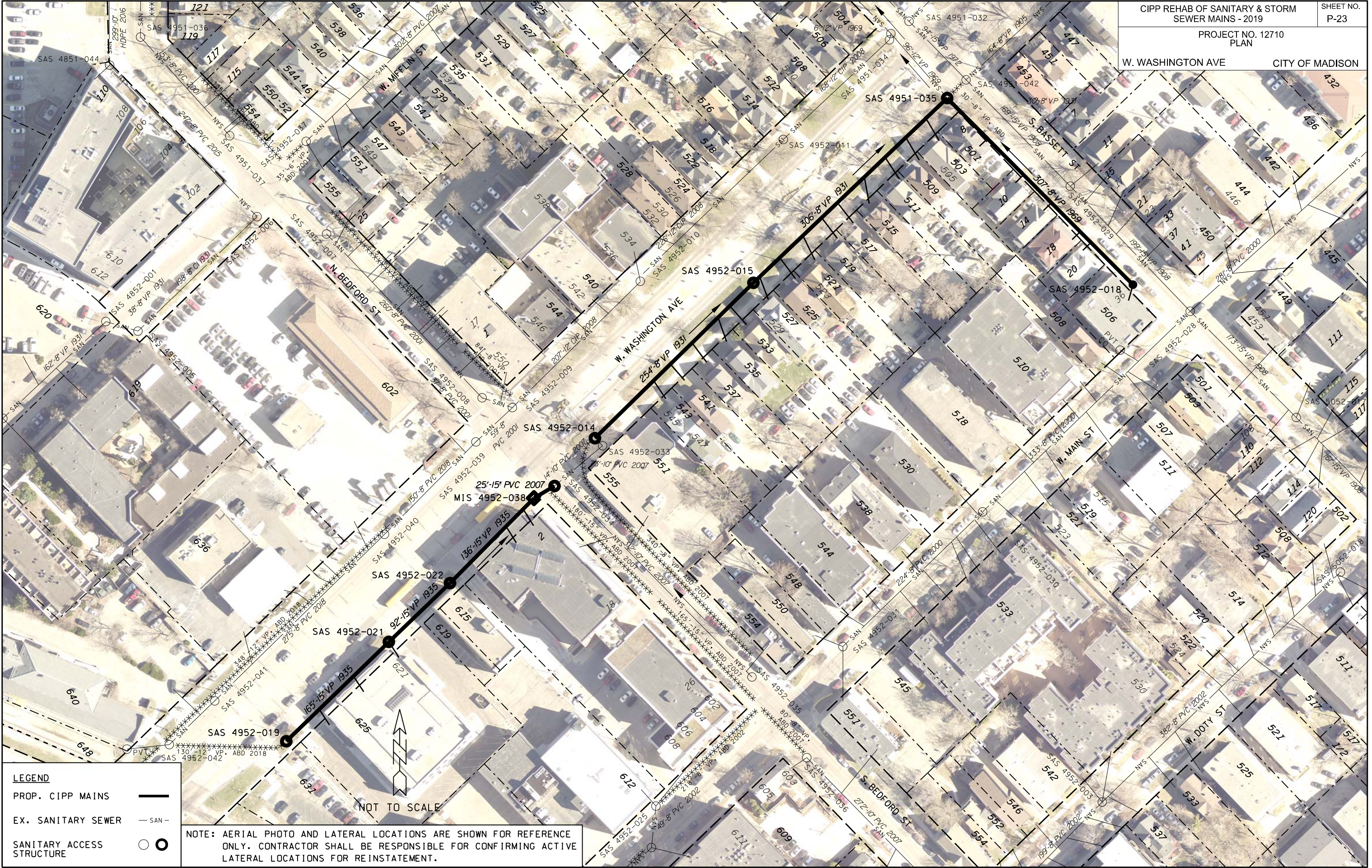
NOTE: AERIAL PHOTO AND LATERAL LOCATIONS ARE SHOWN FOR REFERENCE ONLY. CONTRACTOR SHALL BE RESPONSIBLE FOR CONFIRMING ACTIVE LATERAL LOCATIONS FOR REINSTATEMENT.

ORIGINATOR: CITY OF MADISON, STREETS DIVISION

REV. DATE:

PLOT NAME:

PLOT SCALE:



LEGEND

PROP. CIPP MAINS ———

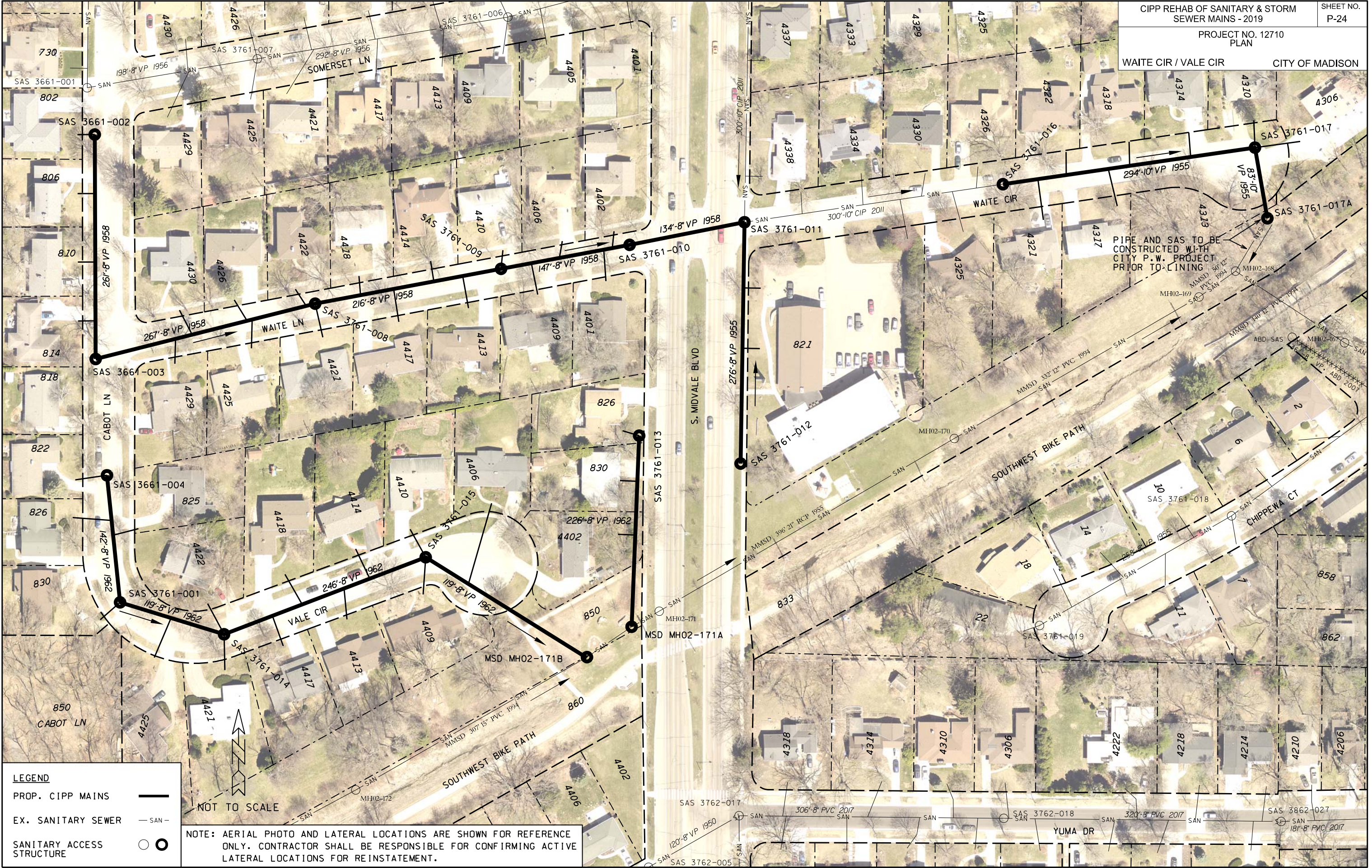
EX. SANITARY SEWER — SAN —

SANITARY ACCESS STRUCTURE ○ ●

NOTE: AERIAL PHOTO AND LATERAL LOCATIONS ARE SHOWN FOR REFERENCE ONLY. CONTRACTOR SHALL BE RESPONSIBLE FOR CONFIRMING ACTIVE LATERAL LOCATIONS FOR REINSTATEMENT.

NOT TO SCALE

ORIGINATOR: CITY OF MADISON, STREETS DIVISION
 REV. DATE:
 PLOT NAME:
 PLOT SCALE:



PIPE AND SAS TO BE CONSTRUCTED WITH CITY P.W. PROJECT PRIOR TO LINING

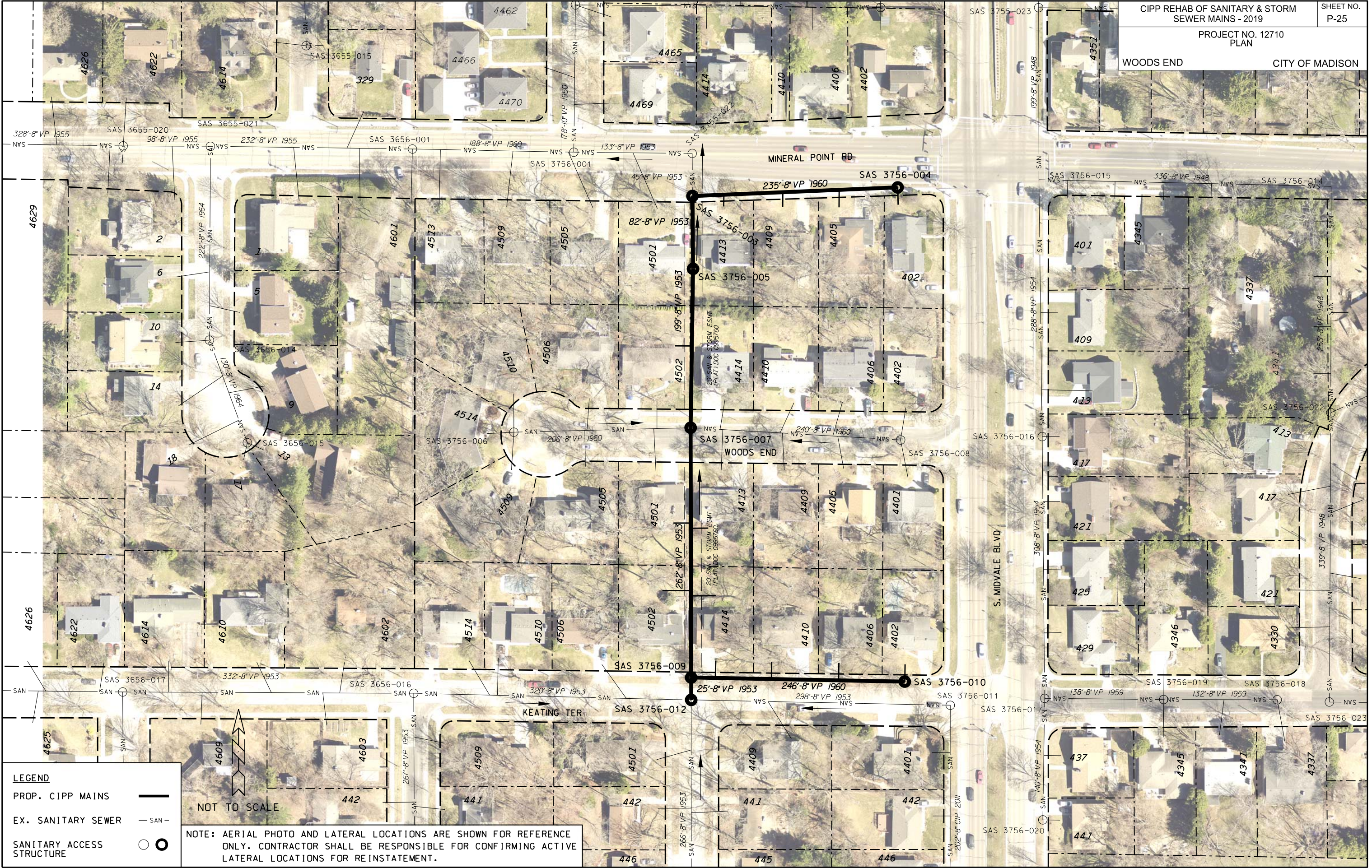
LEGEND

- PROP. CIPP MAINS ———
- EX. SANITARY SEWER — SAN —
- SANITARY ACCESS STRUCTURE ○

NOT TO SCALE

NOTE: AERIAL PHOTO AND LATERAL LOCATIONS ARE SHOWN FOR REFERENCE ONLY. CONTRACTOR SHALL BE RESPONSIBLE FOR CONFIRMING ACTIVE LATERAL LOCATIONS FOR REINSTATEMENT.

ORIGINATOR: CITY OF MADISON, STREETS DIVISION
 REV. DATE:
 PLOT NAME:
 PLOT SCALE:



PLOT SCALE:

PLOT NAME:

REV. DATE:

ORIGINATOR: CITY OF MADISON, STREETS DIVISION

LEGEND

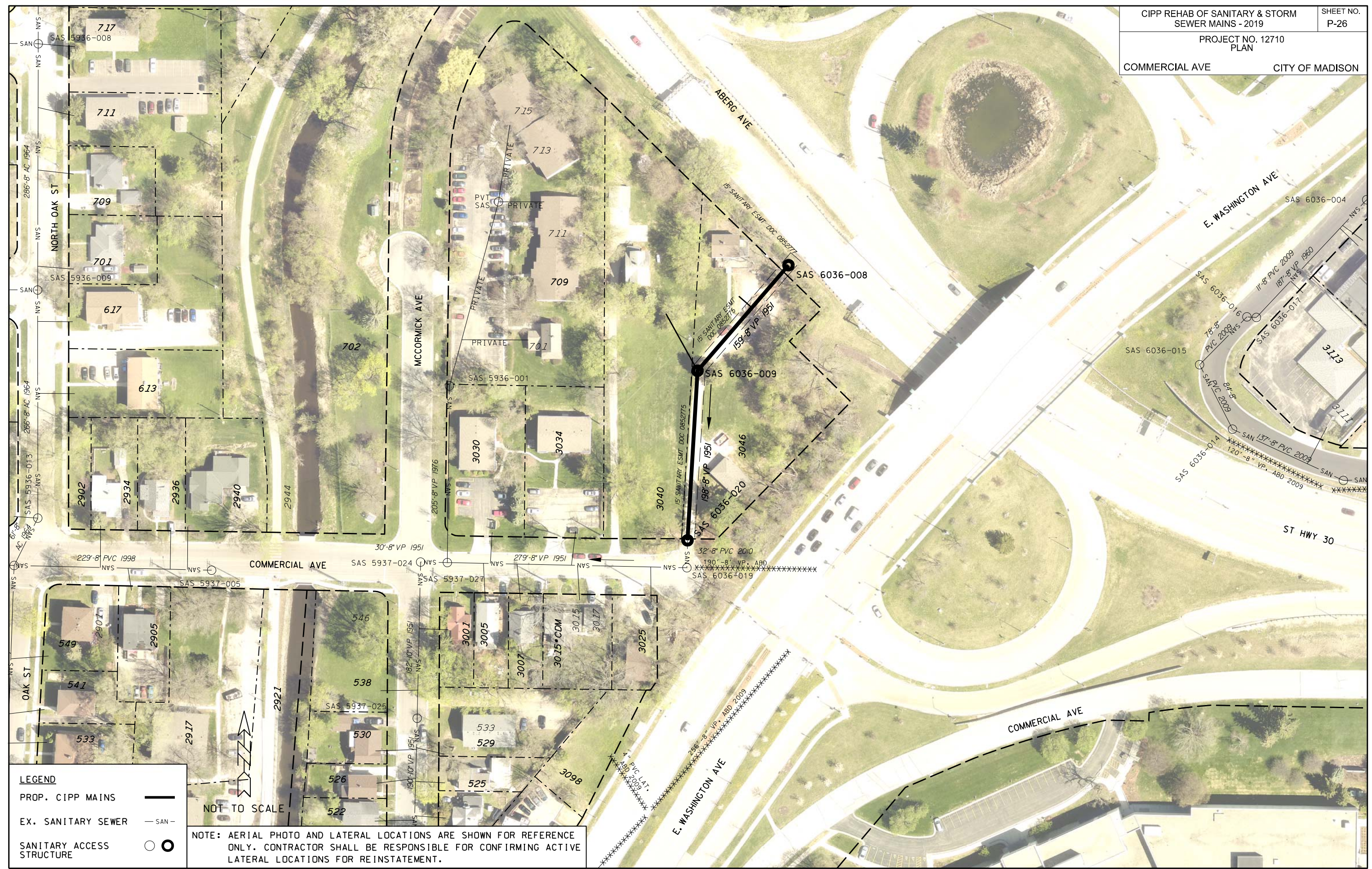
PROP. CIPP MAINS ———

EX. SANITARY SEWER — SAN —

SANITARY ACCESS STRUCTURE ○ ●

NOT TO SCALE

NOTE: AERIAL PHOTO AND LATERAL LOCATIONS ARE SHOWN FOR REFERENCE ONLY. CONTRACTOR SHALL BE RESPONSIBLE FOR CONFIRMING ACTIVE LATERAL LOCATIONS FOR REINSTATEMENT.



LEGEND

PROP. CIPP MAINS ———

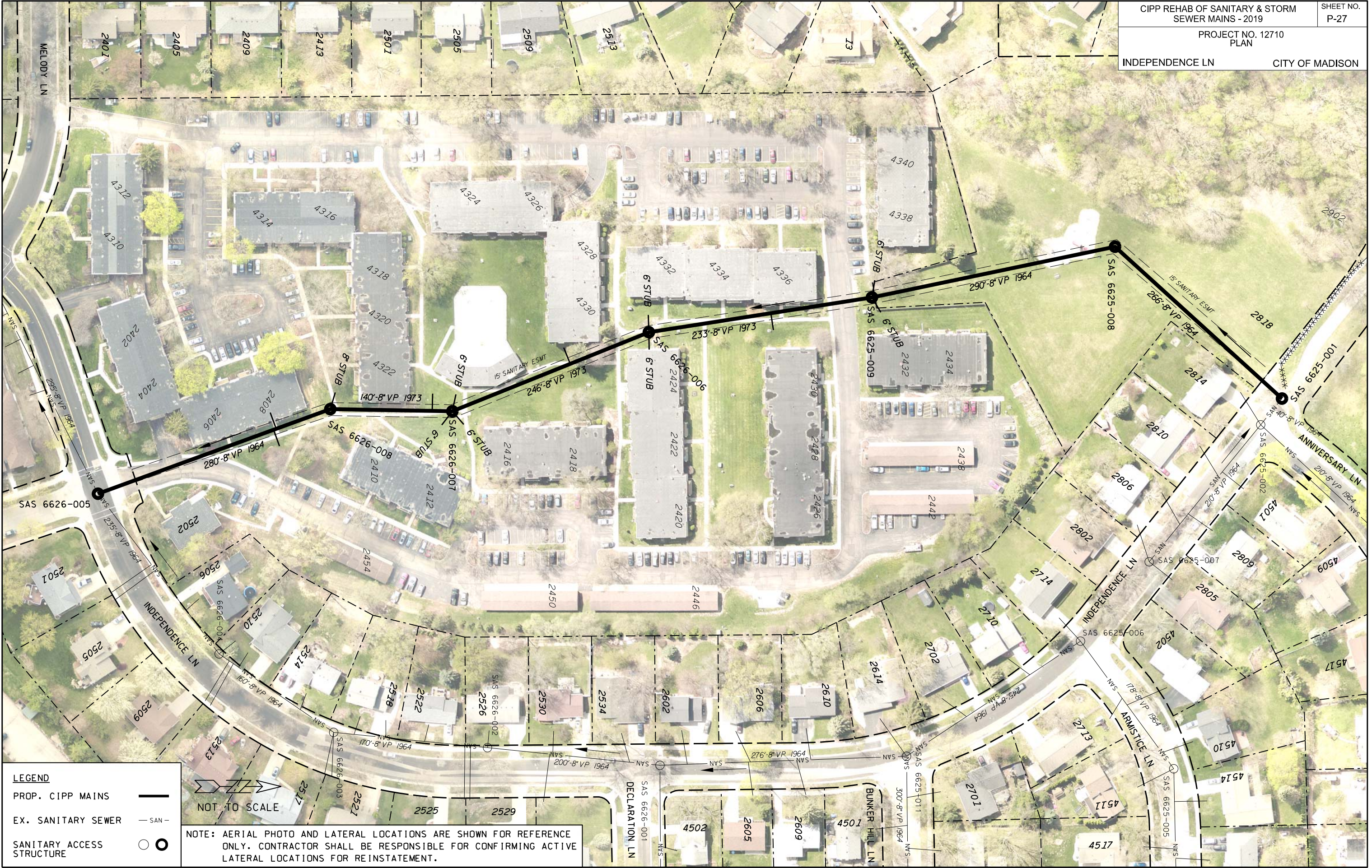
EX. SANITARY SEWER — SAN —

SANITARY ACCESS STRUCTURE ○

NOT TO SCALE

NOTE: AERIAL PHOTO AND LATERAL LOCATIONS ARE SHOWN FOR REFERENCE ONLY. CONTRACTOR SHALL BE RESPONSIBLE FOR CONFIRMING ACTIVE LATERAL LOCATIONS FOR REINSTATEMENT.

ORIGINATOR: CITY OF MADISON, STREETS DIVISION
 REV. DATE:
 PLOT NAME:
 PLOT SCALE:



PLOT SCALE:

PLOT NAME:

REV. DATE:


ORIGINATOR: CITY OF MADISON, STREETS DIVISION

LEGEND

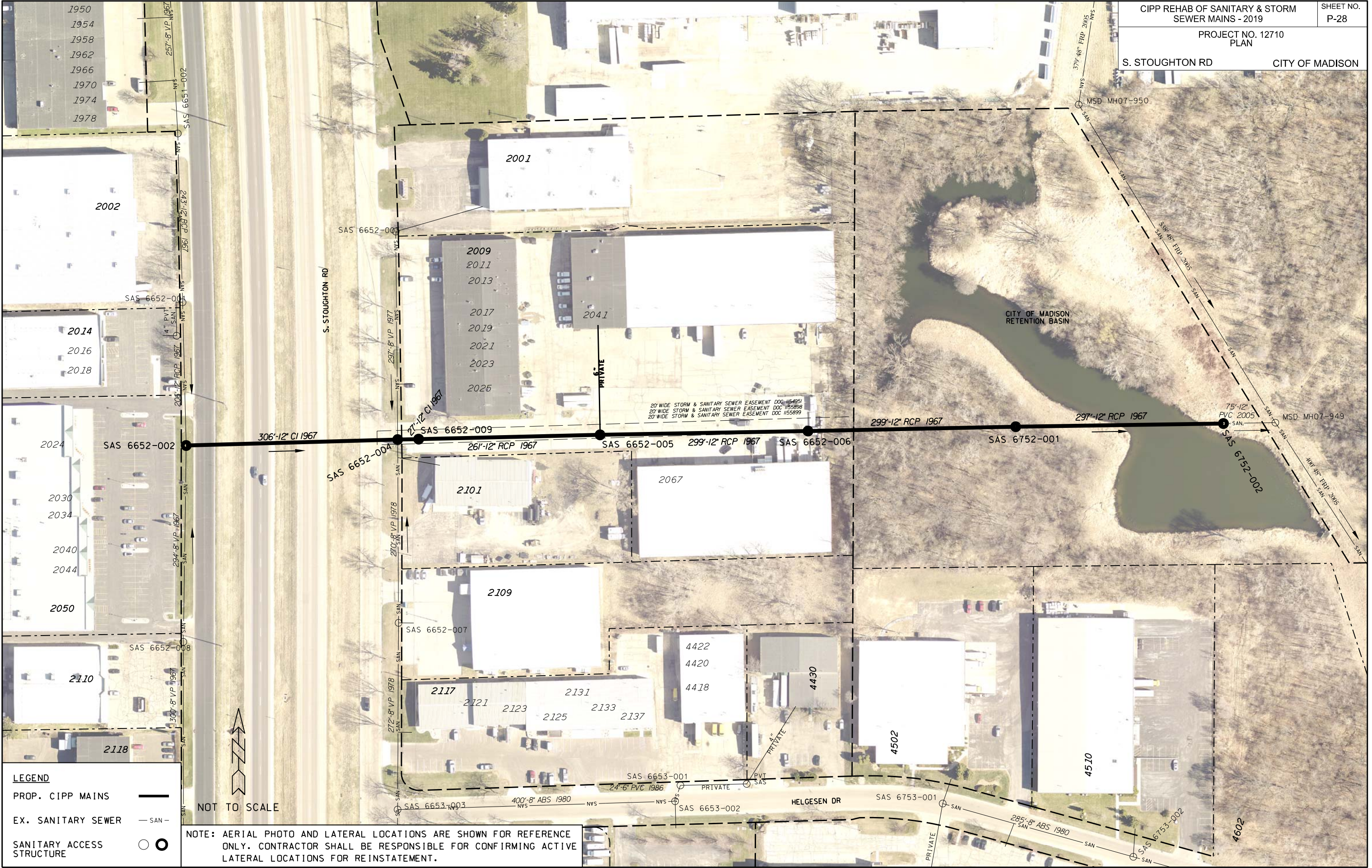
PROP. CIPP MAINS ———

EX. SANITARY SEWER — SAN —

SANITARY ACCESS STRUCTURE ○



NOTE: AERIAL PHOTO AND LATERAL LOCATIONS ARE SHOWN FOR REFERENCE ONLY. CONTRACTOR SHALL BE RESPONSIBLE FOR CONFIRMING ACTIVE LATERAL LOCATIONS FOR REINSTATEMENT.



PLOT SCALE:

PLOT NAME:

REV. DATE:

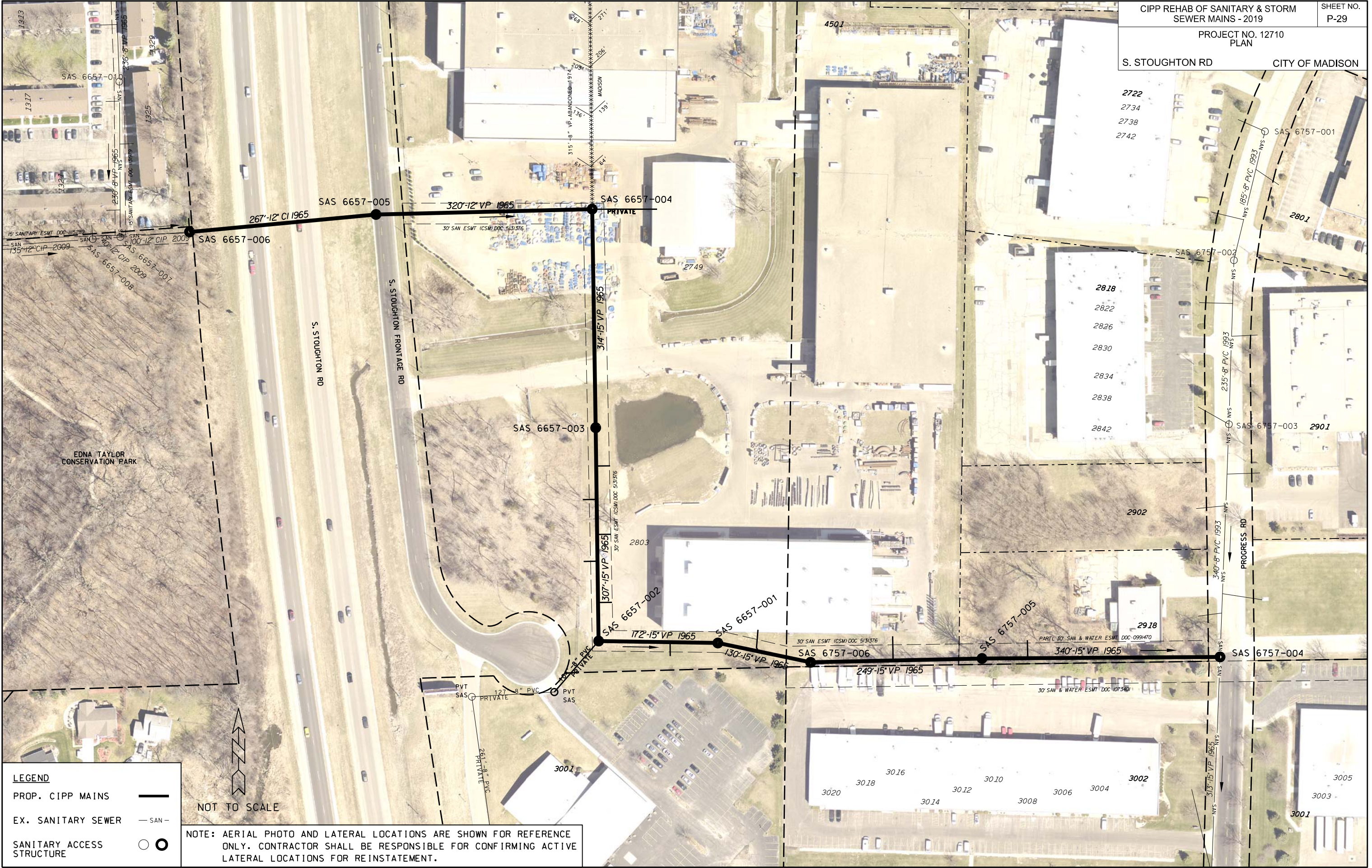
ORIGINATOR: CITY OF MADISON, STREETS DIVISION

LEGEND

- PROP. CIPP MAINS ———
- EX. SANITARY SEWER — SAN —
- SANITARY ACCESS STRUCTURE ○ ●

NOT TO SCALE

NOTE: AERIAL PHOTO AND LATERAL LOCATIONS ARE SHOWN FOR REFERENCE ONLY. CONTRACTOR SHALL BE RESPONSIBLE FOR CONFIRMING ACTIVE LATERAL LOCATIONS FOR REINSTATEMENT.



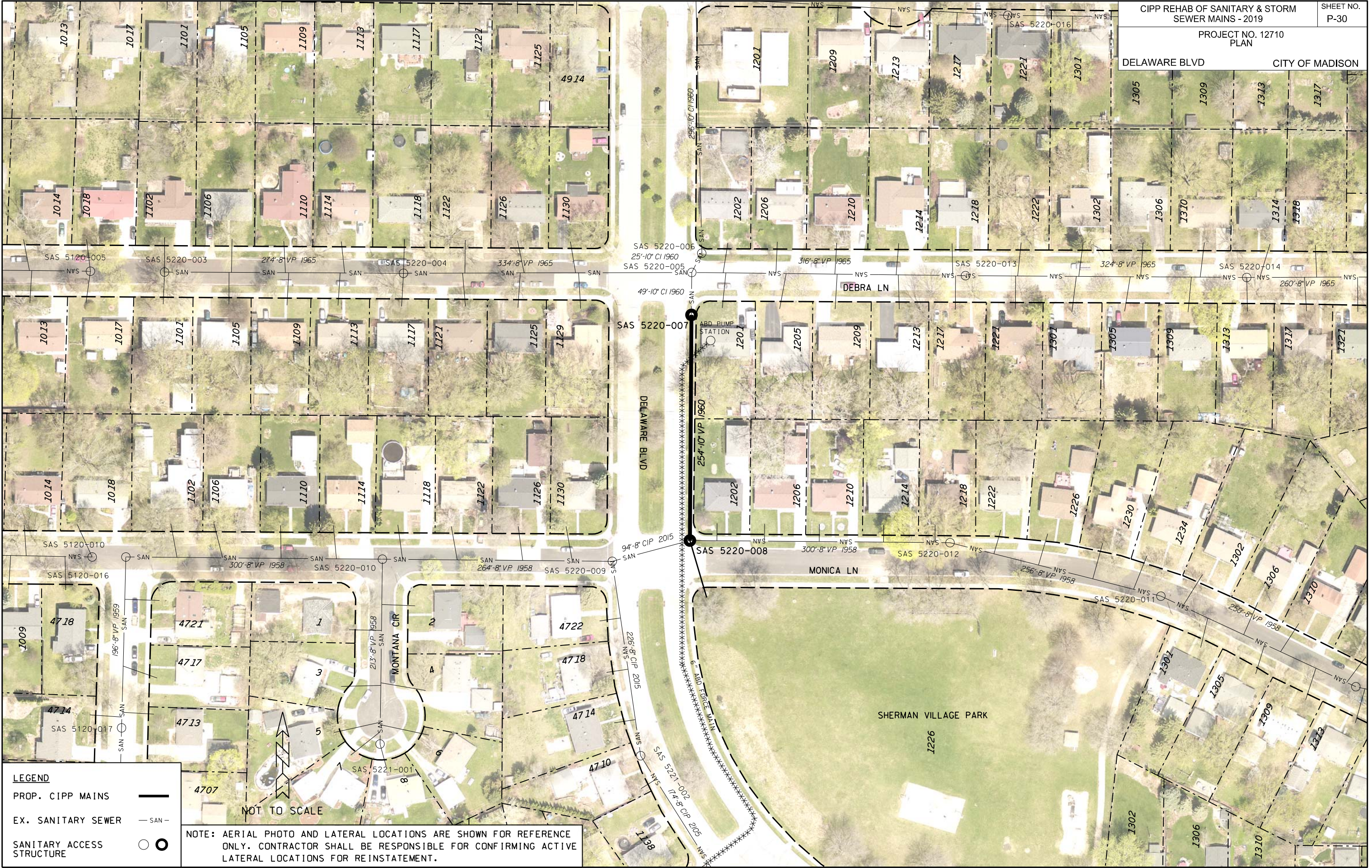
LEGEND

- PROP. CIPP MAINS ———
- EX. SANITARY SEWER — SAN —
- SANITARY ACCESS STRUCTURE ○ ●

NOT TO SCALE

NOTE: AERIAL PHOTO AND LATERAL LOCATIONS ARE SHOWN FOR REFERENCE ONLY. CONTRACTOR SHALL BE RESPONSIBLE FOR CONFIRMING ACTIVE LATERAL LOCATIONS FOR REINSTATEMENT.

PLOT SCALE: PLOT NAME: REV. DATE: ORIGINATOR: CITY OF MADISON, STREETS DIVISION



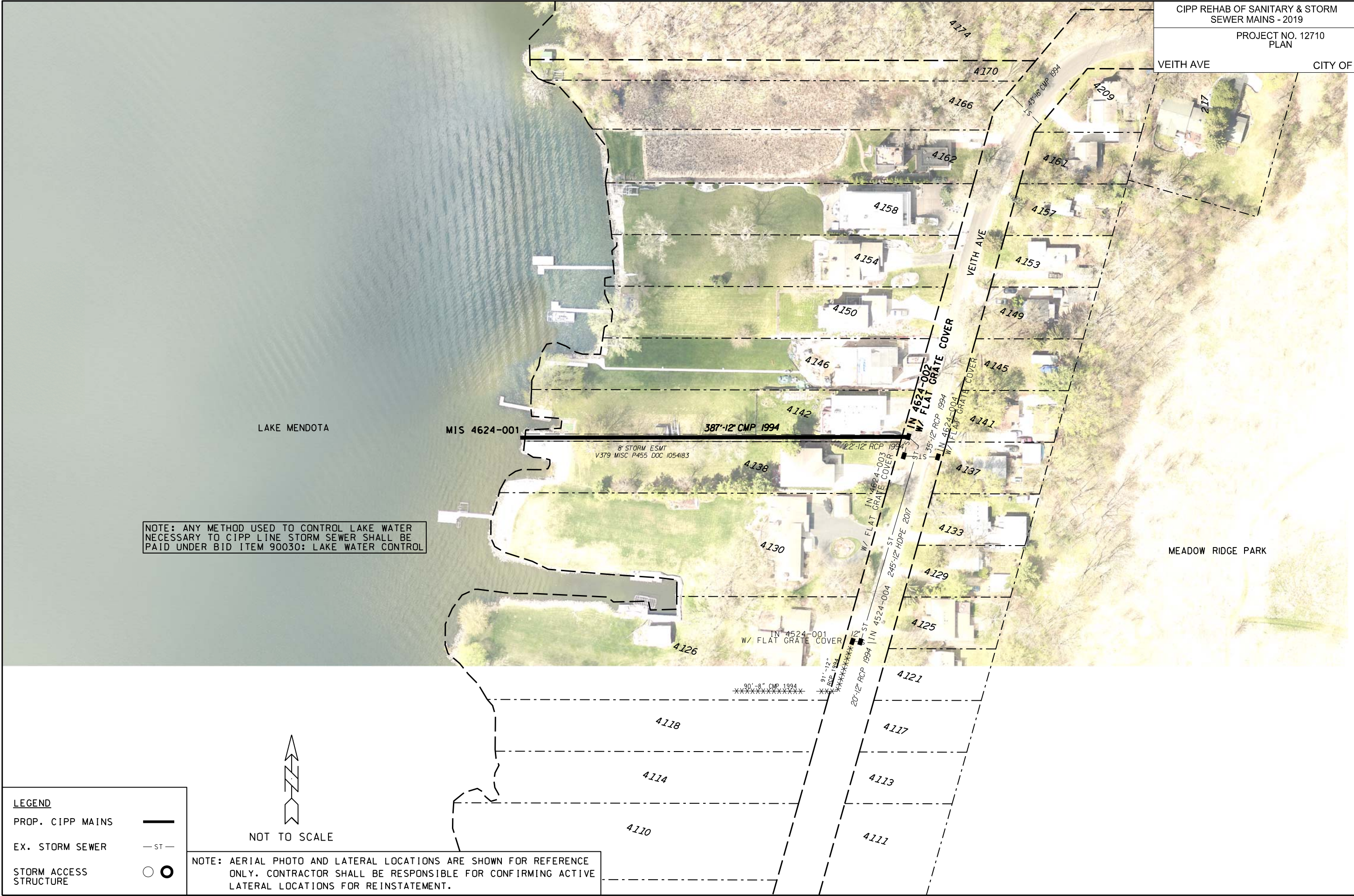
LEGEND

- PROP. CIPP MAINS ———
- EX. SANITARY SEWER — SAN —
- SANITARY ACCESS STRUCTURE ○ ●

NOT TO SCALE

NOTE: AERIAL PHOTO AND LATERAL LOCATIONS ARE SHOWN FOR REFERENCE ONLY. CONTRACTOR SHALL BE RESPONSIBLE FOR CONFIRMING ACTIVE LATERAL LOCATIONS FOR REINSTATEMENT.

PLOT SCALE:
 PLOT NAME:
 REV. DATE:
 ORIGINATOR: CITY OF MADISON, STREETS DIVISION



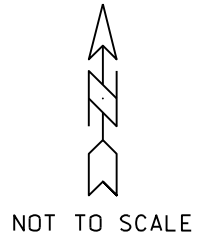
NOTE: ANY METHOD USED TO CONTROL LAKE WATER NECESSARY TO CIPP LINE STORM SEWER SHALL BE PAID UNDER BID ITEM 90030: LAKE WATER CONTROL

LEGEND

PROP. CIPP MAINS ———

EX. STORM SEWER — ST —

STORM ACCESS STRUCTURE ○ ●



NOTE: AERIAL PHOTO AND LATERAL LOCATIONS ARE SHOWN FOR REFERENCE ONLY. CONTRACTOR SHALL BE RESPONSIBLE FOR CONFIRMING ACTIVE LATERAL LOCATIONS FOR REINSTATEMENT.

ORIGINATOR: CITY OF MADISON, STREETS DIVISION

REV. DATE:

PLOT NAME:

PLOT SCALE: